Wisconsin Department of Natural Resource Aerial Photo Index Map

Dane County

Date of Aerial Photography: October 14 -22, 2015
Approximate scale of photography: 1" = 1930'

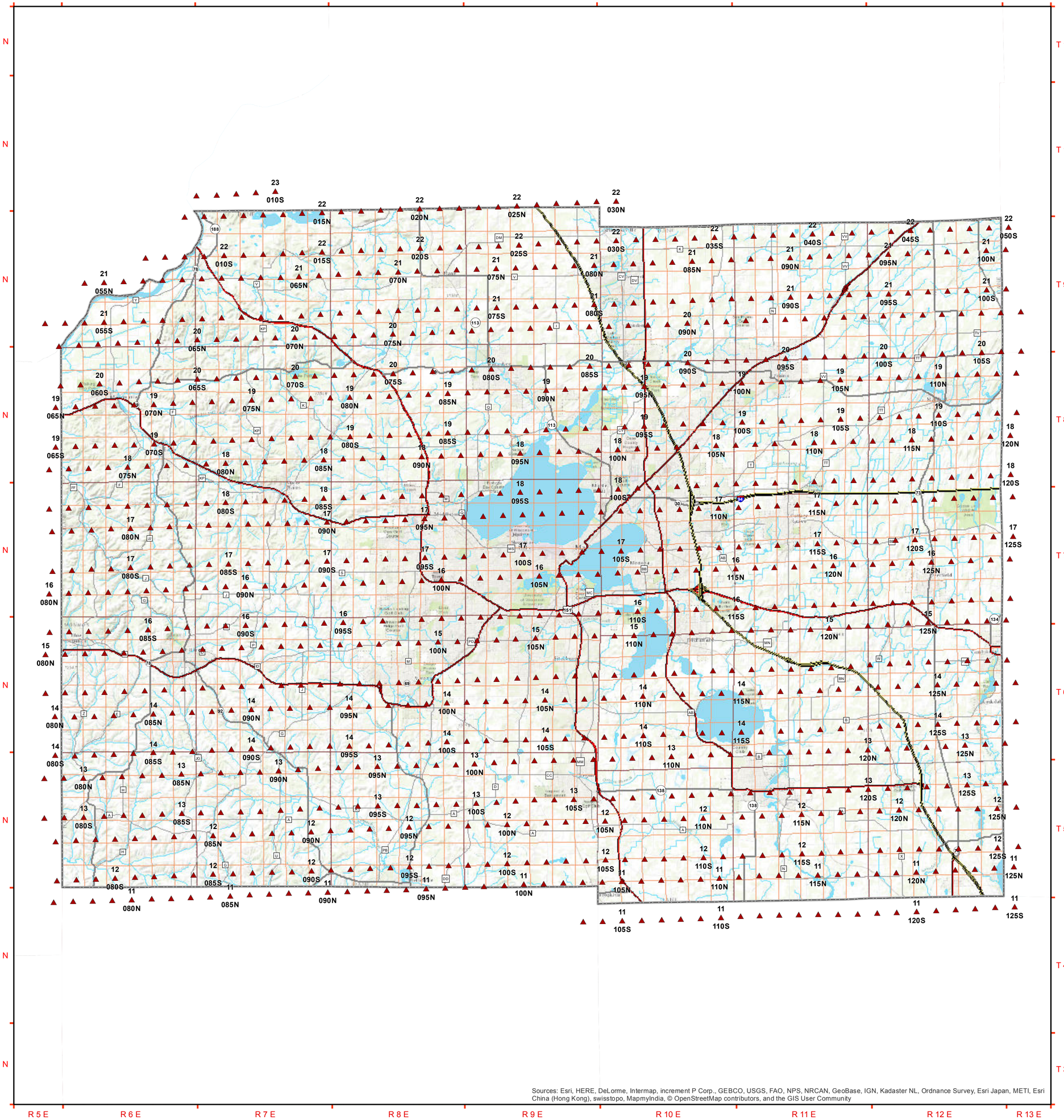

Sources: Esri, HERE, DeLorme, Intermap, increment P Corp., GEBCO, USGS, FAO, NPS, NRCAN, GeoBase, IGN, Kadaster NL, Ordnance Survey, Esri Japan, METI, Esri China (Hong Kong), swisstopo, MapmyIndia, © OpenStreetMap contributors, and the GIS User Community

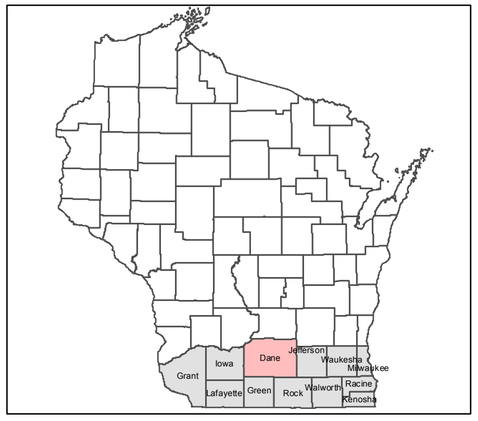

▲ 2015 photocenter

Approx. every 5th photocenter labeled:
line #
●
exposure #

PLSS grid reference:

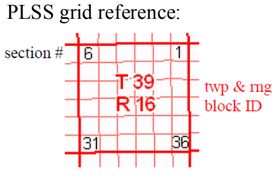

0 2.75 5.5 11 Miles

1 inch equals 2.71 miles