Stantec Consulting Services Inc.
209 Commerce Parkway
Cottage Grove, Wisconsin 53527
Phone: (608) 839-1998
Fax: (608) 839-1995

September 15, 2015

Jess Barley
Senior Project Manager
Kohler Company
444 Highland Drive
Kohler, WI 53044

Reference: Kohler Company Proposed Golf Course – Wetland Delineation Report Addendum, Town of Wilson, Sheboygan County, Wisconsin

Dear Mr. Jess Barley,

Kohler Company (Kohler) is proposing to construct a golf course (the "Project") on Kohler owned property in Section 14, Township 14 North, Range 23 East in Sheboygan County, Wisconsin. Stantec submitted a wetland delineation report dated April 9, 2015, to the U.S. Army Corps of Engineers (USACE) and the Wisconsin Department of Natural Resources (WDNR).

Following submittal of the delineation report, an additional area of State owned property south of the original Project limits is being considered for the entrance road and maintenance facility locations (Figure 1). The purpose of this report addendum is to describe the methods and results of the wetland delineation within the additional survey area.

Desktop Review and Field Survey Methods

The Wisconsin Wetlands Inventory (WWI) map identifies one wetland complex consisting of shrub and forested wetland along the western portion of the additional survey area and two wetland points within the central portion of the survey area. One waterway, the Black River, is mapped on the DNR 24k hydrography layer (Figure 2).

On May 26, 2015, Stantec completed an assured wetland and waterway delineation of the additional survey area. The wetland delineation was led by Jeff Kraemer, an assured delineator qualified via the WDNR Wetland Delineation Assurance Program. Wetlands and other water features were delineated using procedures outlined in the USACE Wetlands Delineation Manual (USACE 1987) and the Northcentral and Northeast Regional Supplement to the Corps of Engineers Wetland Delineation Manual (USACE 2011). On-site wetland determinations involved a detailed examination of plants, soils, and hydrologic indicators present (three-parameter approach). Generally, the detailed examination of each wetland involves the collection of vegetation, soil, and hydrology data at paired sample points. These paired sample points include one point within the suspected wetland and one point in an adjacent upland. The wetland boundaries and sample points were identified and captured with a handheld Global Positioning System (GPS) receiver and mapped using Geographical Information System (GIS) software.

RESULTS

The additional survey area is comprised of forested wetlands, sandy dunes and upland forest. Overall, the additional survey area has gentle rolling hills. Soils mapped within the survey area by the NRCS Soil Survey of Sheboygan County, Wisconsin are listed in Table 1 and shown on Figure 2.

Table 1 NRCS Soil Survey of Sheboygan County, Wisconsin

Soil Unit Name	Hydric Status
Dune land (Dn)	Non-Hydric
Granby loamy fine sand (Gb)	Predominantly Hydric
Houghton muck, 6 to 12 percent slopes (Hu)	Predominantly Hydric
Oakville loamy fine sand, 0 to 6 percent slopes (OaB)	Non-Hydric

Wetlands

Seven wetlands were identified and delineated on State owned property within the additional survey area. The wetland determination data forms are included in Attachment A and describe the field conditions observed during the surveys. Photographs of the wetlands and adjacent uplands are included in Attachment B. The wetland boundary and sample point locations are shown on Figure 3. The wetlands are summarized in Table 2 and described in detail in the following section.

Table 2 Summary of Wetlands Identified within the Additional Survey Areas

Wetland ID	Wetland Plant Community	Wisconsin Wetland Inventory (WWI)	Adjacent Surface Water	Acreage within the Project area
BR	Hardwood Swamp	T3K,T3/S3K	Black River	3.94 acre
P-202	Seasonally Flooded Basin	NA	None	0.08 acre
P-203	Seasonally Flooded Basin	NA	None	0.03 acre
P-206	Seasonally Flooded Basin	NA	None	0.01 acre
P-207	Seasonally Flooded Basin	Wetland too small to delineate	None	0.02 acre
P-208	Seasonally Flooded Basin	Wetland too small to delineate	None	0.18 acre
P-210	Seasonally Flooded Basin	Wetland too small to delineate	None	0.08 acre

<u>Hardwood Swamp</u>

Wetland BR is a hardwood swamp located on the western edge of the additional survey area within the floodplain of the Black River. The community is characterized by a relatively open tree canopy with approximately 50 to 75% cover, dominated by green ash (*Fraxinus pennsylvanica*, FACW) and speckled alder (*Alnus incana*, FACW). The understory varies from brushy to relatively open. Speckled alder, Japanese barberry (*Berberis thunbergii*, FACU)(invasive species), and cockspur hawthorn (*Crataegus crus-galli*, FAC) are dominant in the shrub layer. Common

herbaceous species include skunk cabbage (*Symplocarpus foetidus*, OBL) and greater bladder sedge (*Carex intumescens*, FACW). Primary field indicators of hydrology observed at wetland sample points were high water table and saturation within the top twelve inches of the surface. Secondary field indicators of hydrology included moss trim lines on trees, geomorphic position and FAC-neutral test. Field indicators of hydric soil were loamy mucky mineral and redox dark surface.

Seasonally Flooded Basin

Wetlands P-202, P-203, P-206, P-207, P-208, and P-210 are seasonally flooded basins located in the central region of the additional survey area. These wetlands consist of small depressions comprised predominantly of wet meadow vegetation; with occasional components of alder thicket, forested wetland, and vernal pools. Tree canopy coverage within these wetlands is minimal, though occasional trees are present. The hydrologic regime consisted of seasonally inundated/seasonally saturated. Dominant vegetation includes blue-joint grass (*Calamagrostis canadensis*, OBL) and Baltic rush (*Juncus balticus*, OBL) in the herbaceous layer, Japanese barberry and shining willow (*Salix lucida*, FACW) in the shrub layer; and green ash in the tree layer. Field indicators of hydric soil were observed at wetland sample points within these wetlands. The transition from wetland to upland characteristics generally correlated with a well-defined topographic break.

Upland

The upland of the additional study area was primarily comprised of upland forest and sand dune communities. The dominant plant species identified within the upland areas were red maple (*Acer rubrum*, FAC), Japanese barberry (invasive species), Pennsylvania sedge (*Carex pensylvanica*, UPL), Rocky Mountain fescue (*Festuca saximontana*, UPL), and American beach-grass (*Ammophila breviligulata*, UPL). In general, upland areas were dominated by non-hydrophytic vegetation, lacked field indicators of hydric soil, and did not meet wetland hydrology criteria. Upland areas were located topographically higher than the wetlands.

CONCLUSION

Stantec completed an assured wetland determination and delineation of an additional study area on State owned property for the proposed golf course project in Sheboygan County, Wisconsin. The purpose and objective of the wetland delineation was to identify the extent and spatial arrangement of wetlands and waterways within the survey area which is being considered for the entrance drive and maintenance facility locations.

Seven wetlands and one waterway were identified and delineated within the additional survey area in accordance with state and federal guidelines. Wetland BR is composed of a hardwood swamp community and the remaining wetlands are seasonally flooded basins. The adjacent

uplands are composed of upland forest and sand dunes. A total of approximately 4.34 acres of wetland was identified within the additional survey area.

The USACE has regulatory authority over Waters of the U.S. including adjacent wetlands, and the WDNR has regulatory authority over wetlands, navigable waters, and adjacent lands under Chapters 30 and 281 Wisconsin State Statutes, and Wisconsin Administrative Codes NR 103, 299, 350 and 353.

Reference: Wetland Delineation Report Addendum

The information provided by Stantec regarding wetland boundaries is a scientific-based analysis of the wetland and upland conditions present on the site at the time of the fieldwork. The delineation was performed by experienced and qualified professionals using standard practices and sound professional judgment. The ultimate decision on wetland boundaries rests with the LGU regulating the WCA and USACE. As a result, there may be adjustments to boundaries based upon review by a regulatory agency. An agency determination can vary from time to time depending on various factors including, but not limited to, recent precipitation patterns and season of the year. In addition, the physical characteristics of the site can change over time, depending on weather, vegetation patterns, drainage activities on adjacent parcels, or other events. These factors can change the nature and extent of wetlands on the site.

Please feel free to contact us if you have questions or need additional information.

Sincerely,

STANTEC CONSULTING SERVICES INC.

Jeff Kraemer
Principal Scientist
Phone: 608-839-2010
Jeff.Kraemer@stantec.com

Everett Grosskopf
Environmental Technician
Everett.Grosskopf@stantec.com

Attachment: Figures, USACE Data Forms, Photographic Log

Figures

R:\gis\other_PCs\193703195_Excel_Eng_Kohler_Golf\07_gis\mxds\Southern_StatePark_Survey_2015\KohlerSouth_Fig1_Topo.mxd Revised: 2015-06-12 By: mpichler

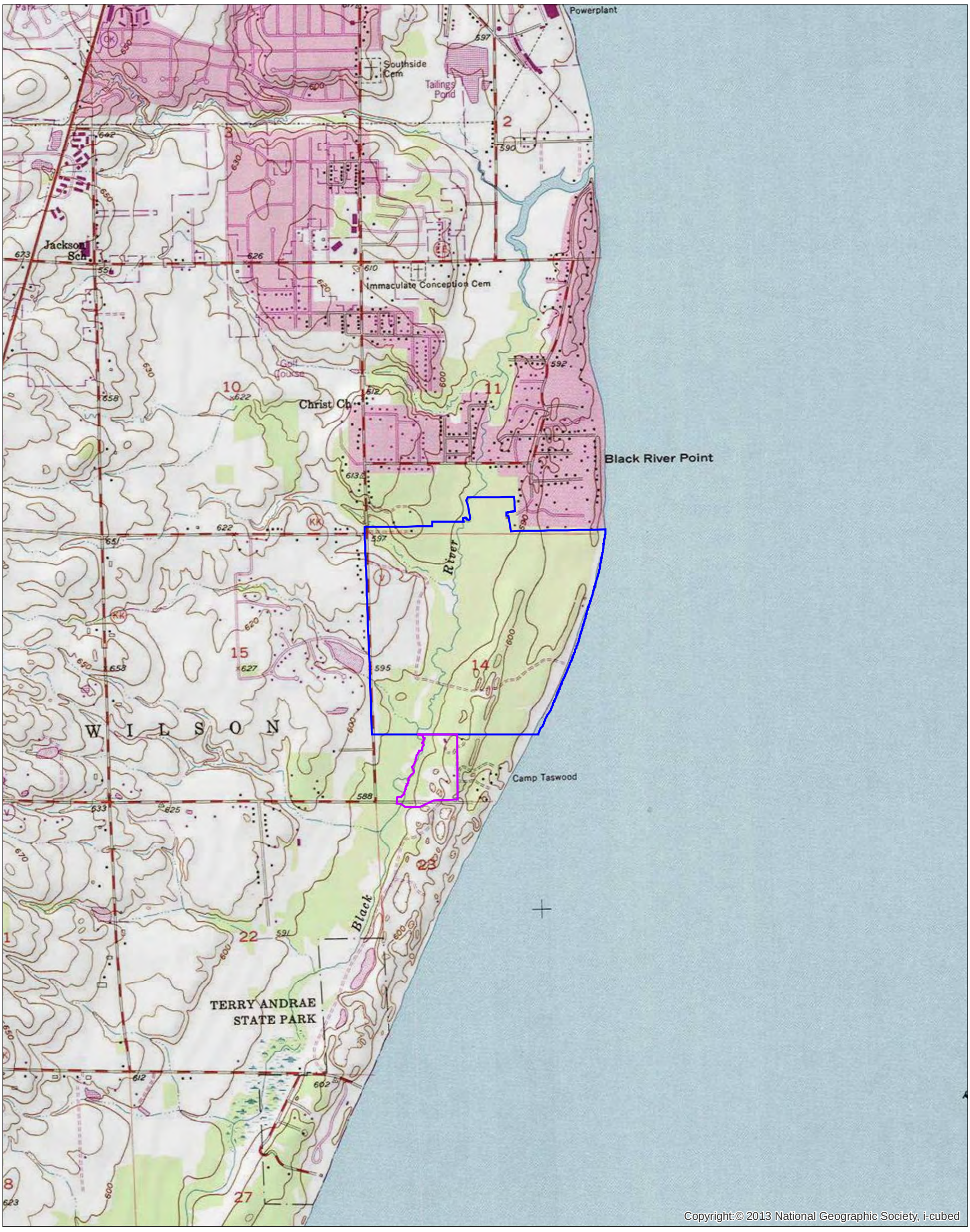

Legend

- Original Survey Area
- Additional Survey Area

Notes

1. Coordinate System: NAD 1983 StatePlane Wisconsin South FIPS 4803 Feet
2. Data Sources Include: Stantec, Kohler, Esri
3. Background: USGS 7.5' Topographic Quadrangles

Disclaimer: Stantec assumes no responsibility for data supplied in electronic format. The recipient accepts full responsibility for verifying the accuracy and completeness of the data. The recipient releases Stantec, its officers, employees, consultants and agents, from any and all claims arising in any way from the content or provision of the data.

Figure No.
1

Title
Project Location and Topography

Client/Project
Kohler Company
Proposed Golf Course - Town of Wilson

Project Location
T14N, R23E, S11; 14; 23
T. of Wilson, Sheboygan Co., WI

193703078
Prepared by MCP on 2015-06-12
Technical Review by JD on 2015-06-12
Independent Review by JG on 2015-06-12

0 1,000 2,000 Feet
1:24,000 (At Original document size of 11x17)

N

Stantec

R:\gis\other_PCs\193703195_Excel_Eng_Kohler_Golf\07_gis\mxds\Southern_StatePark_Survey_2015\KohlerSouth_Fig2_SoilsWWI.mxd Revised: 2015-06-15 By: mpichler

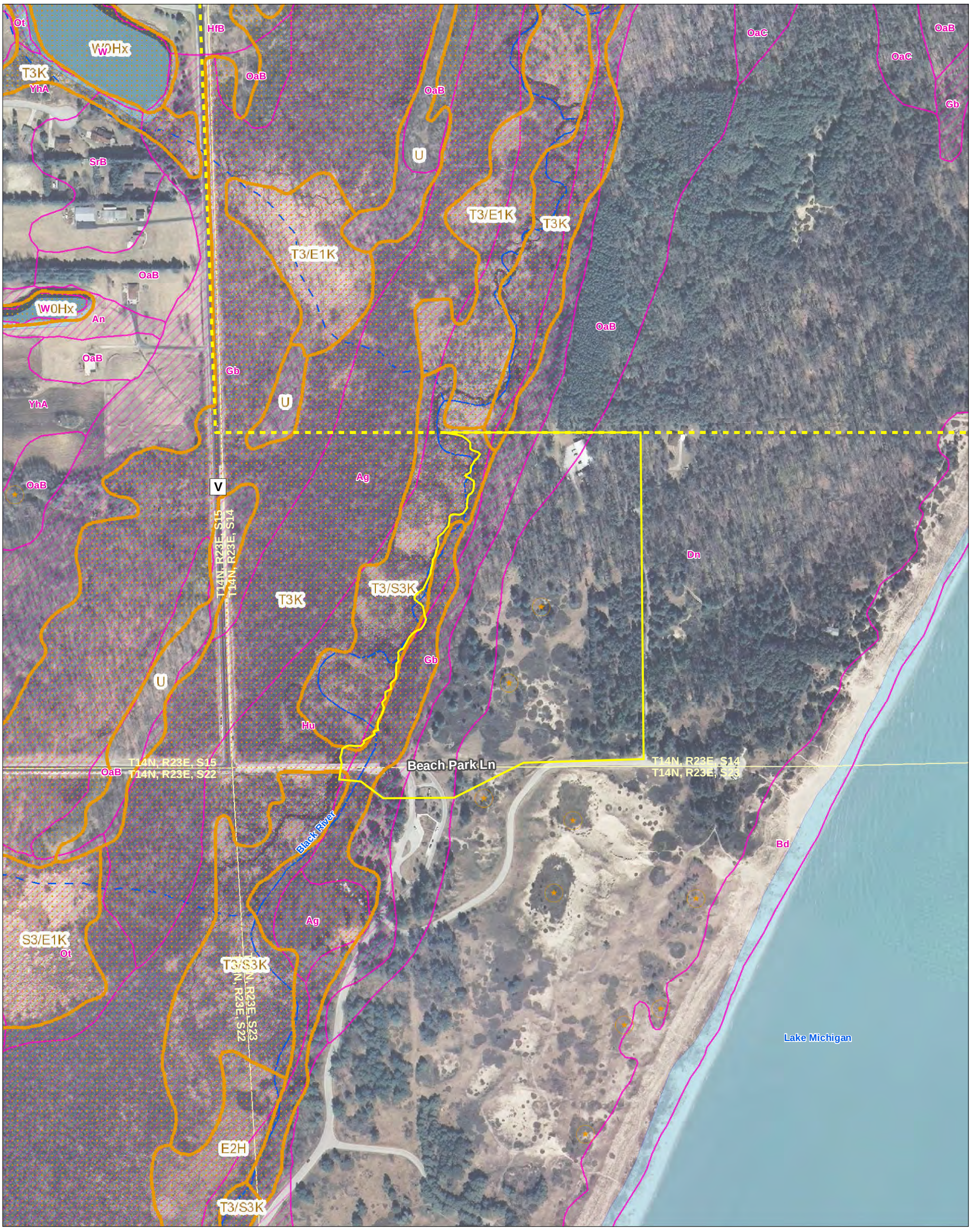

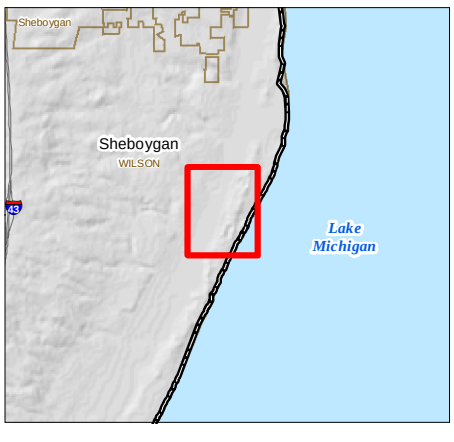

Notes
1. Coordinate System: NAD 1983 StatePlane Wisconsin South FIPS 4803 Feet
2. Data Sources Include: Stantec, Kohler, WDNR, WDOT, NRCS
3. Orthophotography: 2010 WROC

Disclaimer: Stantec assumes no responsibility for data supplied in electronic format. The recipient accepts full responsibility for verifying the accuracy and completeness of the data. The recipient releases Stantec, its officers, employees, consultants and agents, from any and all claims arising in any way from the content or provision of the data.

Legend

- Additional Survey Area
- Previously Surveyed Area

NRCS Soil Survey Data

Hydric Ratings

- Predominantly Hydric Soils
- Partially Hydric Soils
- Non-Hydric Soils

WWI Wetland Class Areas

- Wetland

WWI Wetland Class Points

- Wetland too small to delineate

DNR 24k Hydrography

- Perennial Stream
- Intermittent Stream
- Waterbody

Figure No.
2

Title
Wisconsin Wetland Inventory and NRCS Soil Survey Data

Client/Project
Kohler Company
Proposed Golf Course - Town of Wilson

Project Location
T14N, R23E, S14, 23
T. of Wilson, Sheboygan Co., WI

193703078
Prepared by MCP on 2015-06-12
Technical Review by EG on 2015-06-12
Independent Review by JG on 2015-06-12

0 200 400 Feet
1:4,800 (At Original document size of 11x17)

N

Stantec

R:\gis\other_PCs\193703195_Excel_Eng_Kohler_Golf\07_gis\mxds\Southern_StatePark_Survey_2015\KohlerSouth_Fig3_FieldData.mxd Revised: 2015-06-15 By: mpichler

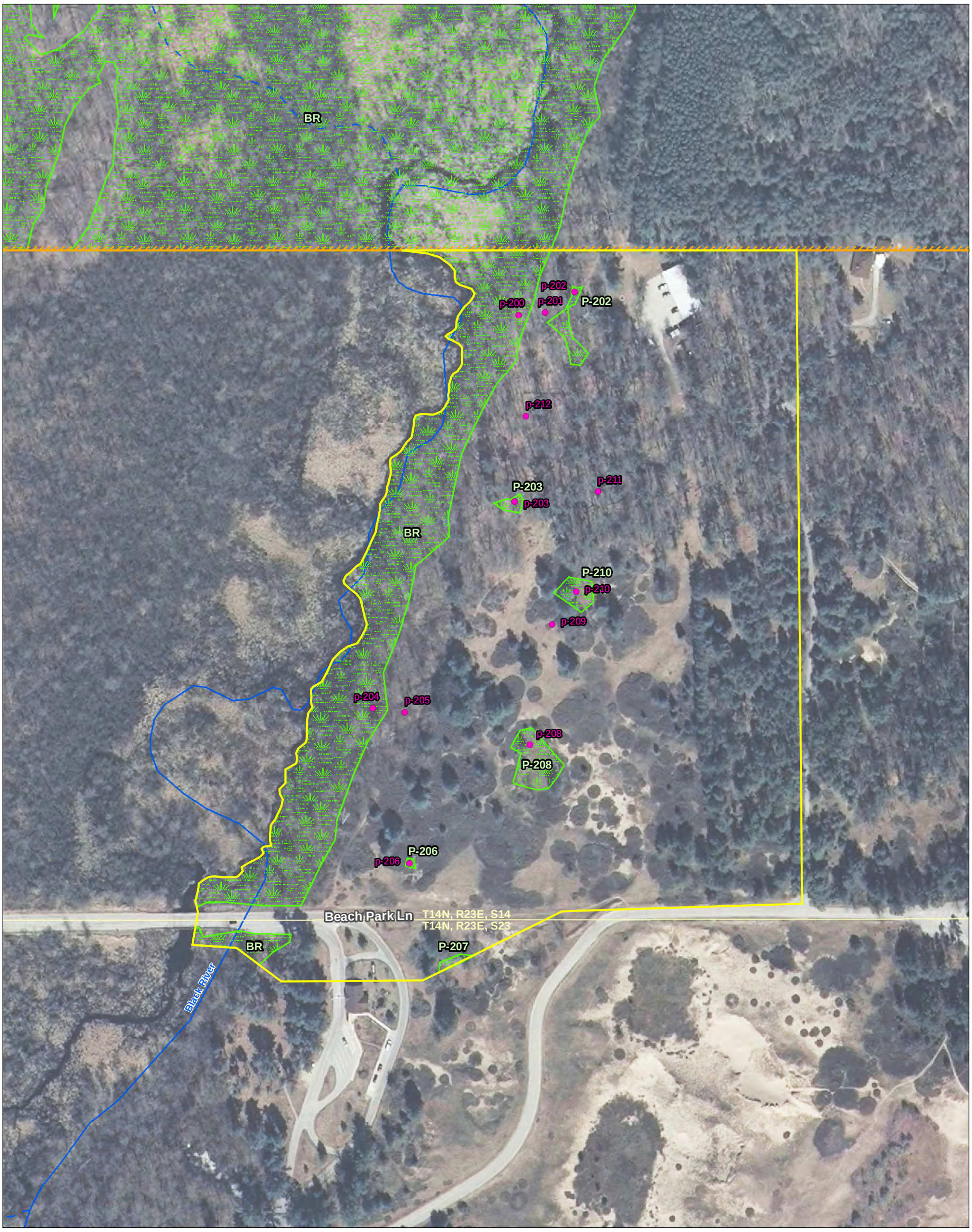

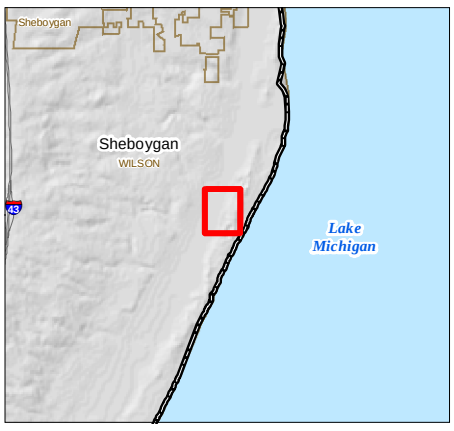

Notes
1. Coordinate System: NAD 1983 StatePlane Wisconsin South FIPS 4803 Feet
2. Data Sources Include: Stantec, Kohler, WDNR, WDOT
3. Orthophotography: 2010 WROC

Disclaimer: Stantec assumes no responsibility for data supplied in electronic format. The recipient accepts full responsibility for verifying the accuracy and completeness of the data. The recipient releases Stantec, its officers, employees, consultants and agents, from any and all claims arising in any way from the content or provision of the data.

Legend

- Additional Survey Area
- Previously Surveyed Area
- Sample Point
- Field Delineated Wetland

DNR 24k Hydrography

- Perennial Stream
- Intermittent Stream
- Waterbody

Figure No.
3

Title
Field Collected Data

Client/Project
Kohler Company
Proposed Golf Course - Town of Wilson

Project Location
T14N, R23E, S14, 23
T. of Wilson, Sheboygan Co., WI

193703078
Prepared by MCP on 2015-06-15
Technical Review by EG on 2015-06-15
Independent Review by JG on 2015-06-15

0 100 200 Feet
1:2,400 (At Original document size of 11x17)

N

Stantec

Attachment A

USACE Data Forms

Stantec

WETLAND DETERMINATION DATA FORM
Northeast and Northcentral Region

Project/Site:	Proposed Golf Course	Stantec Project #:	193703078
Applicant:	Kohler		
Investigator #1:	Jeff Kraemer	Investigator #2:	Everett Grosskopf
Soil Unit:	Granby loamy fine sand	NWI/WWI Classification:	N/A
Landform:	Toeslope	Local Relief:	Concave
Slope (%):	0-3	Latitude: N/A	Longitude: N/A Datum: N/A

Are climatic/hydrologic conditions on the site typical for this time of year? (If no, explain in remarks) ☐ Yes ☑ No

Are Vegetation ☐, Soil ☐, or Hydrology ☐ significantly disturbed?
Are Vegetation ☐, Soil ☐, or Hydrology ☐ naturally problematic?

Are normal circumstances present? ☑ Yes ☐ No

Date:	05/26/15
County:	Sheboygan
State:	Wisconsin
Wetland ID:	BR
Sample Point:	P200
Community ID:	Hardwood swamp
Section:	14
Township:	14N
Range:	23 Dir: E

SUMMARY OF FINDINGS

Hydrophytic Vegetation Present? ☑ Yes ☐ No
Wetland Hydrology Present? ☑ Yes ☐ No
Hydric Soils Present? ☑ Yes ☐ No
Is This Sampling Point Within A Wetland? ☑ Yes ☐ No

Remarks: Based on a WETS analysis, conditions in the three months preceding the field investigation were drier than normal. 1.43 inches of precipitation was recorded the day preceding the field investigation.

HYDROLOGY

Wetland Hydrology Indicators (Check here if indicators are not present ☐):

Primary:
- ☐ A1 - Surface Water
- ☑ A2 - High Water Table
- ☑ A3 - Saturation
- ☐ B1 - Water Marks
- ☐ B2 - Sediment Deposits
- ☐ B3 - Drift Deposits
- ☐ B4 - Algal Mat or Crust
- ☐ B5 - Iron Deposits
- ☐ B7 - Inundation Visible on Aerial Imagery
- ☐ B8 - Sparsely Vegetated Concave Surface
- ☐ B9 - Water-Stained Leaves
- ☐ B13 - Aquatic Fauna
- ☐ B15 - Marl Deposits
- ☐ C1 - Hydrogen Sulfide Odor
- ☐ C3 - Oxidized Rhizospheres on Living Roots
- ☐ C4 - Presence of Reduced Iron
- ☐ C6 - Recent Iron Reduction in Tilled Soils
- ☐ C7 - Thin Muck Surface
- ☐ Other (Explain in Remarks)

Secondary:
- ☐ B6 - Surface Soil Cracks
- ☐ B10 - Drainage Patterns
- ☑ B16 - Moss Trim Lines
- ☐ C2 - Dry-Season Water Table
- ☐ C8 - Crayfish Burrows
- ☐ C9 - Saturation Visible on Aerial Imagery
- ☐ D1 - Stunted or Stressed Plants
- ☑ D2 - Geomorphic Position
- ☐ D3 - Shallow Aquitard
- ☐ D4 - Microtopographic Relief
- ☑ D5 - FAC-Neutral Test

Field Observations:

Surface Water Present?	☐ Yes	☑ No	Depth:	--	(in.)
Water Table Present?	☑ Yes	☐ No	Depth:	10	(in.)
Saturation Present?	☑ Yes	☐ No	Depth:	6	(in.)

Wetland Hydrology Present? ☑ Yes ☐ No

Describe Recorded Data (stream gauge, monitoring well, aerial photos, previous inspections), if available: N/A

Remarks: The presence of 2 primary and 3 secondary indicators at the sample plot provides evidence of wetland hydrology.

SOILS

Map Unit Name: Granby loamy fine sand — Series Drainage Class: very poorly to poorly

Taxonomy (Subgroup): Typic Endoaquolls

Profile Description (Describe to the depth needed to document the indicator or confirm the absence of indicators.) (Type: C=Concentration, D=Depletion, RM=Reduced Matrix, CS=Covered/Coated Sand Grains; Location: PL=Pore Lining, M=Matrix)

Top Depth	Bottom Depth	Horizon	Matrix Color (Moist)		Matrix %	Redox Features Color (Moist)		Redox %	Type	Location	Texture (e.g. clay, sand, loam)
0	6	1	10YR	2/1	100	--	--	--	--	--	loamy sand
6	18	2	10YR	2/1	95	10YR	4/6	5	C	M	sandy loam
--	--	--	--	--	--	--	--	--	--	--	--
--	--	--	--	--	--	--	--	--	--	--	--
--	--	--	--	--	--	--	--	--	--	--	--
--	--	--	--	--	--	--	--	--	--	--	--
--	--	--	--	--	--	--	--	--	--	--	--
--	--	--	--	--	--	--	--	--	--	--	--

NRCS Hydric Soil Field Indicators (check here if indicators are not present ☐):
- ☐ A1- Histosol
- ☐ A2 - Histic Epipedon
- ☐ A3 - Black Histic
- ☐ A4 - Hydrogen Sulfide
- ☐ A5 - Stratified Layers
- ☐ A11 - Depleted Below Dark Surface
- ☐ A12 - Thick Dark Surface
- ☐ S1 - Sandy Muck Mineral
- ☐ S4 - Sandy Gleyed Matrix
- ☐ S5 - Sandy Redox
- ☐ S6 - Stripped Matrix
- ☐ S7 - Dark Surface (LRR R, MLRA 149B)
- ☐ S8 - Polyvalue Below Surface (LRR R, MLRA 149B)
- ☐ S9 - Thin Dark Surface (LRR R, MLRA 149B)
- ☐ S11 - High Chroma Sands
- ☐ F1 - Loamy Mucky Mineral (LRR K, L)
- ☐ F2 - Loamy Gleyed Matrix
- ☐ F3 - Depleted Matrix
- ☑ F6 - Redox Dark Surface
- ☐ F7 - Depleted Dark Surface
- ☐ F8 - Redox Depressions

Indicators for Problematic Soils [1]
- ☐ A10 - 2 cm Muck (LRR K, L, MLRA 149B)
- ☐ A16 - Coast Prairie Redox (LRR K, L, R)
- ☐ S3 - 5cm Mucky Peat of Peat (LRR K, L, R)
- ☐ S7 - Dark Surface (LRR K, L, M)
- ☐ S8 - Polyvalue Below Surface (LRR K, L)
- ☐ S9 - Thin Dark Surface (LRR K, L)
- ☐ F12 - Iron-Manganese Masses (LRR K, L, R)
- ☐ F19 - Piedmont Floodplain Soils (MLRA 149B)
- ☐ F21 - Red Parent Material
- ☐ TA6 - Mesic Spodic (MLRA 144A, 145, 149B)
- ☐ TF12 - Very Shallow Dark Surface
- ☐ Other (Explain in Remarks)

[1] Indicators of hydrophytic vegetation and wetland hydrology must be present, unless disturbed or problematic.

Restrictive Layer (If Observed) Type: N/A Depth: N/A

Hydric Soil Present? ☑ Yes ☐ No

Remarks: The soil at the sample plot meets the F6 Indicator described in the NRCS publication Field Indicators of Hydric Soil in the United States - version 7.0.

WETLAND DETERMINATION DATA FORM
Northeast and Northcentral Region

Project/Site: Proposed Golf Course | Wetland ID: BR | Sample Point: P200

VEGETATION (Species identified in all uppercase are non-native species.)

Tree Stratum (Plot size: 10 meter radius)

	Species Name	% Cover	Dominant	Ind.Status
1.	*Fraxinus pennsylvanica*	85	Y	FACW
2.	*Prunus serotina*	2	N	FACU
3.	--	--	--	--
4.	--	--	--	--
5.	--	--	--	--
6.	--	--	--	--
7.	--	--	--	--
8.	--	--	--	--
9.	--	--	--	--
10.	--	--	--	--
	Total Cover =	87		

Sapling/Shrub Stratum (Plot size: 5 meter radius)

1.	*BERBERIS THUNBERGII*	5	Y	FACU
2.	*Crataegus crus-galli*	5	Y	FAC
3.	--	--	--	--
4.	--	--	--	--
5.	--	--	--	--
6.	--	--	--	--
7.	--	--	--	--
8.	--	--	--	--
9.	--	--	--	--
10.	--	--	--	--
	Total Cover =	10		

Herb Stratum (Plot size: 2 meter radius)

1.	*Symplocarpus foetidus*	20	Y	OBL
2.	*Carex intumescens*	10	Y	FACW
3.	*Carex radiata*	10	Y	FAC
4.	*BERBERIS THUNBERGII*	2	N	FACU
5.	*PHALARIS ARUNDINACEA*	2	N	FACW
6	*Thelypteris palustris*	2	N	FACW
7.	*Impatiens capensis*	2	N	FACW
8.	*Iris virginica*	2	N	OBL
9.	*Viola sororia*	2	N	FAC
10.	*Galium boreale*	1	N	FAC
11.	--	--	--	--
12.	--	--	--	--
13.	--	--	--	--
14.	--	--	--	--
15.	--	--	--	--
	Total Cover =	53		

Woody Vine Stratum (Plot size: 10 meter radius)

1.	--	--	--	--
2.	--	--	--	--
3.	--	--	--	--
4.	--	--	--	--
5.	--	--	--	--
	Total Cover =	0		

Dominance Test Worksheet

Number of Dominant Species that are OBL, FACW, or FAC: 5 (A)

Total Number of Dominant Species Across All Strata: 6 (B)

Percent of Dominant Species That Are OBL, FACW, or FAC: ***83%*** (A/B)

Prevalence Index Worksheet

Total % Cover of:		Multiply by:	
OBL spp.	22	x 1 =	22
FACW spp.	101	x 2 =	202
FAC spp.	18	x 3 =	54
FACU spp.	9	x 4 =	36
UPL spp.	0	x 5 =	0
Total	150 (A)		314 (B)

Prevalence Index = B/A = ***2.093***

Hydrophytic Vegetation Indicators:

- ☐ Yes ☑ No Rapid Test for Hydrophytic Vegetation
- ☑ Yes ☐ No Dominance Test is > 50%
- ☑ Yes ☐ No Prevalence Index is ≤ 3.0 *
- ☐ Yes ☑ No Morphological Adaptations (Explain) *
- ☐ Yes ☑ No Problem Hydrophytic Vegetation (Explain) *

* Indicators of hydric soil and wetland hydrology must be present, unless disturbed or problematic.

Definitions of Vegetation Strata:

Tree - Woody plants 3 in. (7.6cm) or more in diameter at breast height (DBH), regardless of height.

Sapling/Shrub - Woody plants less than 3 in. DBH and greater than 3.28 ft. tall.

Herb - All herbaceous (non-woody) plants, regardless of size, and woody plants less than 3.28 ft. tall.

Woody Vines - All woody vines greater than 3.28 ft. in height.

Hydrophytic Vegetation Present ☑ Yes ☐ No

Remarks: Dominant vegetation was determined through use of the 50/20 rule. Vegetation at the sample plot is hydrophytic.

Additional Remarks:

Stantec

WETLAND DETERMINATION DATA FORM
Northeast and Northcentral Region

Project/Site:	Proposed Golf Course	Stantec Project #:	193703078
Applicant:	Kohler		
Investigator #1:	Jeff Kraemer	Investigator #2:	Everett Grosskopf
Soil Unit:	Granby loamy fine sand	NWI/WWI Classification:	N/A
Landform:	Side slope	Local Relief:	Linear
Slope (%):	0-3	Latitude: N/A	Longitude: N/A Datum: N/A

Are climatic/hydrologic conditions on the site typical for this time of year? (If no, explain in remarks) ☐ Yes ☑ No

Are Vegetation ☐, Soil ☐, or Hydrology ☐ significantly disturbed?
Are Vegetation ☐, Soil ☐, or Hydrology ☐ naturally problematic?
Are normal circumstances present? ☑ Yes ☐ No

Date:	05/26/15
County:	Sheboygan
State:	Wisconsin
Wetland ID:	BR
Sample Point:	P201
Community ID:	Upland forest
Section:	14
Township:	14N
Range:	23 Dir: E

SUMMARY OF FINDINGS

Hydrophytic Vegetation Present? ☐ Yes ☑ No
Wetland Hydrology Present? ☐ Yes ☑ No
Hydric Soils Present? ☐ Yes ☑ No
Is This Sampling Point Within A Wetland? ☐ Yes ☑ No

Remarks: Based on a WETS analysis, conditions in the three months preceding the field investigation were drier than normal. 1.43 inches of precipitation was recorded the day preceding the field investigation.

HYDROLOGY

Wetland Hydrology Indicators (Check here if indicators are not present ☑):

Primary:
- ☐ A1 - Surface Water
- ☐ A2 - High Water Table
- ☐ A3 - Saturation
- ☐ B1 - Water Marks
- ☐ B2 - Sediment Deposits
- ☐ B3 - Drift Deposits
- ☐ B4 - Algal Mat or Crust
- ☐ B5 - Iron Deposits
- ☐ B7 - Inundation Visible on Aerial Imagery
- ☐ B8 - Sparsely Vegetated Concave Surface
- ☐ B9 - Water-Stained Leaves
- ☐ B13 - Aquatic Fauna
- ☐ B15 - Marl Deposits
- ☐ C1 - Hydrogen Sulfide Odor
- ☐ C3 - Oxidized Rhizospheres on Living Roots
- ☐ C4 - Presence of Reduced Iron
- ☐ C6 - Recent Iron Reduction in Tilled Soils
- ☐ C7 - Thin Muck Surface
- ☐ Other (Explain in Remarks)

Secondary:
- ☐ B6 - Surface Soil Cracks
- ☐ B10 - Drainage Patterns
- ☐ B16 - Moss Trim Lines
- ☐ C2 - Dry-Season Water Table
- ☐ C8 - Crayfish Burrows
- ☐ C9 - Saturation Visible on Aerial Imagery
- ☐ D1 - Stunted or Stressed Plants
- ☐ D2 - Geomorphic Position
- ☐ D3 - Shallow Aquitard
- ☐ D4 - Microtopographic Relief
- ☐ D5 - FAC-Neutral Test

Field Observations:

Surface Water Present?	☐ Yes	☑ No	Depth: --	(in.)
Water Table Present?	☐ Yes	☑ No	Depth: --	(in.)
Saturation Present?	☐ Yes	☑ No	Depth: --	(in.)

Wetland Hydrology Present? ☐ Yes ☑ No

Describe Recorded Data (stream gauge, monitoring well, aerial photos, previous inspections), if available: N/A

Remarks: No evidence of wetland hydrology was observed at the sample plot.

SOILS

Map Unit Name: Granby loamy fine sand — Series Drainage Class: very poorly to poorly

Taxonomy (Subgroup): Typic Endoaquolls

Profile Description (Describe to the depth needed to document the indicator or confirm the absence of indicators.) (Type: C=Concentration, D=Depletion, RM=Reduced Matrix, CS=Covered/Coated Sand Grains; Location: PL=Pore Lining, M=Matrix)

Top Depth	Bottom Depth	Horizon	Matrix Color (Moist)		Matrix %	Redox Features Color (Moist)		Redox %	Type	Location	Texture (e.g. clay, sand, loam)
0	4	1	10YR	2/1	100	--	--	--	--	--	loamy sand
4	6	2	10YR	4/1	100	--	--	--	--	--	loamy sand
6	20	3	10YR	4/6	100	--	--	--	--	--	loamy sand
--	--	--	--	--	--	--	--	--	--	--	--
--	--	--	--	--	--	--	--	--	--	--	--
--	--	--	--	--	--	--	--	--	--	--	--
--	--	--	--	--	--	--	--	--	--	--	--
--	--	--	--	--	--	--	--	--	--	--	--

NRCS Hydric Soil Field Indicators (check here if indicators are not present ☑):
- ☐ A1- Histosol
- ☐ A2 - Histic Epipedon
- ☐ A3 - Black Histic
- ☐ A4 - Hydrogen Sulfide
- ☐ A5 - Stratified Layers
- ☐ A11 - Depleted Below Dark Surface
- ☐ A12 - Thick Dark Surface
- ☐ S1 - Sandy Muck Mineral
- ☐ S4 - Sandy Gleyed Matrix
- ☐ S5 - Sandy Redox
- ☐ S6 - Stripped Matrix
- ☐ S7 - Dark Surface (LRR R, MLRA 149B)
- ☐ S8 - Polyvalue Below Surface (LRR R, MLRA 149B)
- ☐ S9 - Thin Dark Surface (LRR R, MLRA 149B)
- ☐ S11 - High Chroma Sands
- ☐ F1 - Loamy Mucky Mineral (LRR K, L)
- ☐ F2 - Loamy Gleyed Matrix
- ☐ F3 - Depleted Matrix
- ☐ F6 - Redox Dark Surface
- ☐ F7 - Depleted Dark Surface
- ☐ F8 - Redox Depressions

Indicators for Problematic Soils [1]
- ☐ A10 - 2 cm Muck (LRR K, L, MLRA 149B)
- ☐ A16 - Coast Prairie Redox (LRR K, L, R)
- ☐ S3 - 5cm Mucky Peat of Peat (LRR K, L, R)
- ☐ S7 - Dark Surface (LRR K, L, M)
- ☐ S8 - Polyvalue Below Surface (LRR K, L)
- ☐ S9 - Thin Dark Surface (LRR K, L)
- ☐ F12 - Iron-Manganese Masses (LRR K, L, R)
- ☐ F19 - Piedmont Floodplain Soils (MLRA 149B)
- ☐ F21 - Red Parent Material
- ☐ TA6 - Mesic Spodic (MLRA 144A, 145, 149B)
- ☐ TF12 - Very Shallow Dark Surface
- ☐ Other (Explain in Remarks)

[1] Indicators of hydrophytic vegetation and wetland hydrology must be present, unless disturbed or problematic.

Restrictive Layer (If Observed) Type: N/A Depth: N/A

Hydric Soil Present? ☐ Yes ☑ No

Remarks: The soil at the sample plot lacks field indicators of hydric soil, nor does it appear to be inundated or saturated to the surface for long periods of time during the growing season in most years.

WETLAND DETERMINATION DATA FORM
Northeast and Northcentral Region

Project/Site: Proposed Golf Course | Wetland ID: BR | Sample Point: P201

VEGETATION (Species identified in all uppercase are non-native species.)

Tree Stratum (Plot size: 10 meter radius)

	Species Name	% Cover	Dominant	Ind.Status
1.	*Acer rubrum*	45	Y	FAC
2.	*Populus grandidentata*	30	Y	FACU
3.	*Fagus grandifolia*	10	N	FACU
4.	*Prunus serotina*	5	N	FACU
5.	--	--	--	--
6.	--	--	--	--
7.	--	--	--	--
8.	--	--	--	--
9.	--	--	--	--
10.	--	--	--	--
	Total Cover =	90		

Sapling/Shrub Stratum (Plot size: 5 meter radius)

1.	*BERBERIS THUNBERGII*	20	Y	FACU
2.	--	--	--	--
3.	--	--	--	--
4.	--	--	--	--
5.	--	--	--	--
6.	--	--	--	--
7.	--	--	--	--
8.	--	--	--	--
9.	--	--	--	--
10.	--	--	--	--
	Total Cover =	20		

Herb Stratum (Plot size: 2 meter radius)

1.	*Carex pensylvanica*	60	Y	UPL
2.	*Maianthemum canadense*	5	N	FACU
3.	*Dryopteris intermedia*	1	N	FAC
4.	*Trillium grandiflorum*	1	N	UPL
5.	--	--	--	--
6	--	--	--	--
7.	--	--	--	--
8.	--	--	--	--
9.	--	--	--	--
10.	--	--	--	--
11.	--	--	--	--
12.	--	--	--	--
13.	--	--	--	--
14.	--	--	--	--
15.	--	--	--	--
	Total Cover =	67		

Woody Vine Stratum (Plot size: 10 meter radius)

1.	--	--	--	--
2.	--	--	--	--
3.	--	--	--	--
4.	--	--	--	--
5.	--	--	--	--
	Total Cover =	0		

Dominance Test Worksheet

Number of Dominant Species that are OBL, FACW, or FAC: 1 (A)

Total Number of Dominant Species Across All Strata: 4 (B)

Percent of Dominant Species That Are OBL, FACW, or FAC: ***25%*** (A/B)

Prevalence Index Worksheet

Total % Cover of:		Multiply by:	
OBL spp.	0	x 1 =	0
FACW spp.	0	x 2 =	0
FAC spp.	46	x 3 =	138
FACU spp.	70	x 4 =	280
UPL spp.	61	x 5 =	305
Total	177 (A)		723 (B)

Prevalence Index = B/A = ***4.085***

Hydrophytic Vegetation Indicators:

- ☐ Yes ☑ No Rapid Test for Hydrophytic Vegetation
- ☐ Yes ☑ No Dominance Test is > 50%
- ☐ Yes ☑ No Prevalence Index is ≤ 3.0 *
- ☐ Yes ☑ No Morphological Adaptations (Explain) *
- ☐ Yes ☑ No Problem Hydrophytic Vegetation (Explain) *

* Indicators of hydric soil and wetland hydrology must be present, unless disturbed or problematic.

Definitions of Vegetation Strata:

Tree - Woody plants 3 in. (7.6cm) or more in diameter at breast height (DBH), regardless of height.

Sapling/Shrub - Woody plants less than 3 in. DBH and greater than 3.28 ft. tall.

Herb - All herbaceous (non-woody) plants, regardless of size, and woody plants less than 3.28 ft. tall.

Woody Vines - All woody vines greater than 3.28 ft. in height.

Hydrophytic Vegetation Present ☐ Yes ☑ No

Remarks: Dominant vegetation was determined through use of the 50/20 rule. Vegetation at the sample plot is not hydrophytic.

Additional Remarks:

Stantec

WETLAND DETERMINATION DATA FORM
Northeast and Northcentral Region

Project/Site:	Proposed Golf Course	Stantec Project #:	193703078
Applicant:	Kohler		
Investigator #1:	Jeff Kraemer	Investigator #2:	Everett Grosskopf
Soil Unit:	Oakville loamy fine sand	NWI/WWI Classification:	N/A
Landform:	Depression	Local Relief:	Concave
Slope (%):	0-3	Latitude: N/A	Longitude: N/A Datum: N/A

Are climatic/hydrologic conditions on the site typical for this time of year? (If no, explain in remarks) ☐ Yes ☑ No

Are Vegetation ☐, Soil ☐, or Hydrology ☐ significantly disturbed?
Are Vegetation ☐, Soil ☐, or Hydrology ☐ naturally problematic?
Are normal circumstances present? ☑ Yes ☐ No

Date:	05/26/15
County:	Sheboygan
State:	Wisconsin
Wetland ID:	P202
Sample Point:	P202
Community ID:	Seasonally Flooded Basin
Section:	14
Township:	14N
Range:	23 Dir: E

SUMMARY OF FINDINGS

Hydrophytic Vegetation Present? ☑ Yes ☐ No
Wetland Hydrology Present? ☑ Yes ☐ No
Hydric Soils Present? ☑ Yes ☐ No
Is This Sampling Point Within A Wetland? ☑ **Yes** ☐ **No**

Remarks: Based on a WETS analysis, conditions in the three months preceding the field investigation were drier than normal. 1.43 inches of precipitation was recorded the day preceding the field investigation. Sample point located in a depressional wetland surrounded by upland forest.

HYDROLOGY

Wetland Hydrology Indicators (Check here if indicators are not present ☐):

Primary:
- ☐ A1 - Surface Water
- ☐ A2 - High Water Table
- ☐ A3 - Saturation
- ☐ B1 - Water Marks
- ☐ B2 - Sediment Deposits
- ☐ B3 - Drift Deposits
- ☐ B4 - Algal Mat or Crust
- ☐ B5 - Iron Deposits
- ☐ B7 - Inundation Visible on Aerial Imagery
- ☐ B8 - Sparsely Vegetated Concave Surface
- ☐ B9 - Water-Stained Leaves
- ☐ B13 - Aquatic Fauna
- ☐ B15 - Marl Deposits
- ☐ C1 - Hydrogen Sulfide Odor
- ☐ C3 - Oxidized Rhizospheres on Living Roots
- ☐ C4 - Presence of Reduced Iron
- ☐ C6 - Recent Iron Reduction in Tilled Soils
- ☐ C7 - Thin Muck Surface
- ☐ Other (Explain in Remarks)

Secondary:
- ☐ B6 - Surface Soil Cracks
- ☐ B10 - Drainage Patterns
- ☐ B16 - Moss Trim Lines
- ☐ C2 - Dry-Season Water Table
- ☐ C8 - Crayfish Burrows
- ☐ C9 - Saturation Visible on Aerial Imagery
- ☐ D1 - Stunted or Stressed Plants
- ☑ D2 - Geomorphic Position
- ☐ D3 - Shallow Aquitard
- ☐ D4 - Microtopographic Relief
- ☑ D5 - FAC-Neutral Test

Field Observations:

Surface Water Present?	☐ Yes	☑ No	Depth: --	(in.)
Water Table Present?	☐ Yes	☑ No	Depth: --	(in.)
Saturation Present?	☐ Yes	☑ No	Depth: --	(in.)

Wetland Hydrology Present? ☑ Yes ☐ No

Describe Recorded Data (stream gauge, monitoring well, aerial photos, previous inspections), if available: N/A

Remarks: The presence of 2 secondary indicators at the sample plot provides evidence of wetland hydrology. 3ft lower in elevation than surrounding upland.

SOILS

Map Unit Name: Oakville loamy fine sand — Series Drainage Class: moderately well to well

Taxonomy (Subgroup): Typic Udipsamments

Profile Description (Describe to the depth needed to document the indicator or confirm the absence of indicators.) (Type: C=Concentration, D=Depletion, RM=Reduced Matrix, CS=Covered/Coated Sand Grains; Location: PL=Pore Lining, M=Matrix)

Top Depth	Bottom Depth	Horizon	Matrix Color (Moist)		Matrix %	Redox Features Color (Moist)		Redox %	Type	Location	Texture (e.g. clay, sand, loam)
0	4	1	10YR	2/1	100	--	--	--	--	--	loamy sand
4	30	2	10YR	4/2	95	10YR	4/6	5	C	M	loamy sand
--	--	--	--	--	--	--	--	--	--	--	--
--	--	--	--	--	--	--	--	--	--	--	--
--	--	--	--	--	--	--	--	--	--	--	--
--	--	--	--	--	--	--	--	--	--	--	--
--	--	--	--	--	--	--	--	--	--	--	--
--	--	--	--	--	--	--	--	--	--	--	--

NRCS Hydric Soil Field Indicators (check here if indicators are not present ☐):
- ☐ A1- Histosol
- ☐ A2 - Histic Epipedon
- ☐ A3 - Black Histic
- ☐ A4 - Hydrogen Sulfide
- ☐ A5 - Stratified Layers
- ☑ A11 - Depleted Below Dark Surface
- ☐ A12 - Thick Dark Surface
- ☐ S1 - Sandy Muck Mineral
- ☐ S4 - Sandy Gleyed Matrix
- ☑ S5 - Sandy Redox
- ☐ S6 - Stripped Matrix
- ☐ S7 - Dark Surface (LRR R, MLRA 149B)
- ☐ S8 - Polyvalue Below Surface (LRR R, MLRA 149B)
- ☐ S9 - Thin Dark Surface (LRR R, MLRA 149B)
- ☐ S11 - High Chroma Sands
- ☐ F1 - Loamy Mucky Mineral (LRR K, L)
- ☐ F2 - Loamy Gleyed Matrix
- ☐ F3 - Depleted Matrix
- ☐ F6 - Redox Dark Surface
- ☐ F7 - Depleted Dark Surface
- ☐ F8 - Redox Depressions

Indicators for Problematic Soils [1]
- ☐ A10 - 2 cm Muck (LRR K, L, MLRA 149B)
- ☐ A16 - Coast Prairie Redox (LRR K, L, R)
- ☐ S3 - 5cm Mucky Peat of Peat (LRR K, L, R)
- ☐ S7 - Dark Surface (LRR K, L, M)
- ☐ S8 - Polyvalue Below Surface (LRR K, L)
- ☐ S9 - Thin Dark Surface (LRR K, L)
- ☐ F12 - Iron-Manganese Masses (LRR K, L, R)
- ☐ F19 - Piedmont Floodplain Soils (MLRA 149B)
- ☐ F21 - Red Parent Material
- ☐ TA6 - Mesic Spodic (MLRA 144A, 145, 149B)
- ☐ TF12 - Very Shallow Dark Surface
- ☐ Other (Explain in Remarks)

[1] Indicators of hydrophytic vegetation and wetland hydrology must be present, unless disturbed or problematic.

Restrictive Layer (If Observed) Type: N/A Depth: N/A

Hydric Soil Present? ☑ Yes ☐ No

Remarks:

WETLAND DETERMINATION DATA FORM
Northeast and Northcentral Region

Project/Site: Proposed Golf Course | Wetland ID: P202 | Sample Point: P202

VEGETATION (Species identified in all uppercase are non-native species.)

Tree Stratum (Plot size: 10 meter radius)

	Species Name	% Cover	Dominant	Ind.Status
1.	*Fraxinus pennsylvanica*	15	Y	FACW
2.	--	--	--	--
3.	--	--	--	--
4.	--	--	--	--
5.	--	--	--	--
6.	--	--	--	--
7.	--	--	--	--
8.	--	--	--	--
9.	--	--	--	--
10.	--	--	--	--
	Total Cover =	15		

Sapling/Shrub Stratum (Plot size: 5 meter radius)

1.	--	--	--	--
2.	--	--	--	--
3.	--	--	--	--
4.	--	--	--	--
5.	--	--	--	--
6.	--	--	--	--
7.	--	--	--	--
8.	--	--	--	--
9.	--	--	--	--
10.	--	--	--	--
	Total Cover =	0		

Herb Stratum (Plot size: 2 meter radius)

1.	*Carex arctata*	10	Y	UPL
2.	*Calamagrostis canadensis*	10	Y	OBL
3.	*Allium tricoccum*	5	N	FACU
4.	*BERBERIS THUNBERGII*	2	N	FACU
5.	*Rubus allegheniensis*	2	N	FACU
6	*Dryopteris intermedia*	2	N	FAC
7.	*Maianthemum canadense*	1	N	FACU
8.	--	--	--	--
9.	--	--	--	--
10.	--	--	--	--
11.	--	--	--	--
12.	--	--	--	--
13.	--	--	--	--
14.	--	--	--	--
15.	--	--	--	--
	Total Cover =	32		

Woody Vine Stratum (Plot size: 10 meter radius)

1.	--	--	--	--
2.	--	--	--	--
3.	--	--	--	--
4.	--	--	--	--
5.	--	--	--	--
	Total Cover =	0		

Dominance Test Worksheet

Number of Dominant Species that are OBL, FACW, or FAC: 2 (A)

Total Number of Dominant Species Across All Strata: 3 (B)

Percent of Dominant Species That Are OBL, FACW, or FAC: ***67%*** (A/B)

Prevalence Index Worksheet

Total % Cover of:		Multiply by:	
OBL spp.	10	x 1 =	10
FACW spp.	15	x 2 =	30
FAC spp.	2	x 3 =	6
FACU spp.	10	x 4 =	40
UPL spp.	10	x 5 =	50
Total	47 (A)		136 (B)

Prevalence Index = B/A = ***2.894***

Hydrophytic Vegetation Indicators:

- ☐ Yes ☑ No Rapid Test for Hydrophytic Vegetation
- ☑ Yes ☐ No Dominance Test is > 50%
- ☑ Yes ☐ No Prevalence Index is ≤ 3.0 *
- ☐ Yes ☑ No Morphological Adaptations (Explain) *
- ☐ Yes ☑ No Problem Hydrophytic Vegetation (Explain) *

* Indicators of hydric soil and wetland hydrology must be present, unless disturbed or problematic.

Definitions of Vegetation Strata:

Tree - Woody plants 3 in. (7.6cm) or more in diameter at breast height (DBH), regardless of height.

Sapling/Shrub - Woody plants less than 3 in. DBH and greater than 3.28 ft. tall.

Herb - All herbaceous (non-woody) plants, regardless of size, and woody plants less than 3.28 ft. tall.

Woody Vines - All woody vines greater than 3.28 ft. in height.

Hydrophytic Vegetation Present ☑ Yes ☐ No

Remarks: Dominant vegetation was determined through use of the 50/20 rule. Vegetation at the sample plot is hydrophytic.

Additional Remarks:

Stantec

WETLAND DETERMINATION DATA FORM
Northeast and Northcentral Region

Project/Site:	Proposed Golf Course	Stantec Project #:	193703078
Applicant:	Kohler		
Investigator #1:	Jeff Kraemer	Investigator #2:	Everett Grosskopf
Soil Unit:	Oakville loamy fine sand	NWI/WWI Classification:	N/A
Landform:	Depression	Local Relief:	Concave
Slope (%):	0-3	Latitude: N/A	Longitude: N/A Datum: N/A

Are climatic/hydrologic conditions on the site typical for this time of year? (If no, explain in remarks) ☐ Yes ☑ No

Are Vegetation ☐, Soil ☐, or Hydrology ☐ significantly disturbed?
Are Vegetation ☐, Soil ☐, or Hydrology ☐ naturally problematic?

Are normal circumstances present? ☑ Yes ☐ No

Date:	05/26/15
County:	Sheboygan
State:	Wisconsin
Wetland ID:	P203
Sample Point:	P203
Community ID:	Seasonally Flooded Basin
Section:	14
Township:	14N
Range:	23 Dir: E

SUMMARY OF FINDINGS

Hydrophytic Vegetation Present? ☑ Yes ☐ No
Wetland Hydrology Present? ☑ Yes ☐ No
Hydric Soils Present? ☑ Yes ☐ No
Is This Sampling Point Within A Wetland? ☑ **Yes** ☐ **No**

Remarks: Based on a WETS analysis, conditions in the three months preceding the field investigation were drier than normal. 1.43 inches of precipitation was recorded the day preceding the field investigation. Sample point located in a depressional wetland surrounded by upland forest.

HYDROLOGY

Wetland Hydrology Indicators (Check here if indicators are not present ☐):

Primary:
- ☐ A1 - Surface Water
- ☐ A2 - High Water Table
- ☐ A3 - Saturation
- ☐ B1 - Water Marks
- ☐ B2 - Sediment Deposits
- ☐ B3 - Drift Deposits
- ☐ B4 - Algal Mat or Crust
- ☐ B5 - Iron Deposits
- ☐ B7 - Inundation Visible on Aerial Imagery
- ☐ B8 - Sparsely Vegetated Concave Surface
- ☐ B9 - Water-Stained Leaves
- ☐ B13 - Aquatic Fauna
- ☐ B15 - Marl Deposits
- ☐ C1 - Hydrogen Sulfide Odor
- ☐ C3 - Oxidized Rhizospheres on Living Roots
- ☐ C4 - Presence of Reduced Iron
- ☐ C6 - Recent Iron Reduction in Tilled Soils
- ☐ C7 - Thin Muck Surface
- ☐ Other (Explain in Remarks)

Secondary:
- ☐ B6 - Surface Soil Cracks
- ☐ B10 - Drainage Patterns
- ☐ B16 - Moss Trim Lines
- ☐ C2 - Dry-Season Water Table
- ☐ C8 - Crayfish Burrows
- ☐ C9 - Saturation Visible on Aerial Imagery
- ☐ D1 - Stunted or Stressed Plants
- ☑ D2 - Geomorphic Position
- ☐ D3 - Shallow Aquitard
- ☐ D4 - Microtopographic Relief
- ☑ D5 - FAC-Neutral Test

Field Observations:

Surface Water Present?	☐ Yes	☑ No	Depth:	--	(in.)
Water Table Present?	☐ Yes	☑ No	Depth:	--	(in.)
Saturation Present?	☐ Yes	☑ No	Depth:	--	(in.)

Wetland Hydrology Present? ☑ Yes ☐ No

Describe Recorded Data (stream gauge, monitoring well, aerial photos, previous inspections), if available: N/A

Remarks: The presence of 2 secondary indicators at the sample plot provides evidence of wetland hydrology. 3ft lower in elevation than surrounding upland.

SOILS

Map Unit Name: Oakville loamy fine sand — Series Drainage Class: moderately well to well

Taxonomy (Subgroup): Typic Udipsamments

Profile Description (Describe to the depth needed to document the indicator or confirm the absence of indicators.) (Type: C=Concentration, D=Depletion, RM=Reduced Matrix, CS=Covered/Coated Sand Grains; Location: PL=Pore Lining, M=Matrix)

Top Depth	Bottom Depth	Horizon	Matrix Color (Moist)		Matrix %	Redox Features Color (Moist)		Redox %	Type	Location	Texture (e.g. clay, sand, loam)
0	4	1	10YR	2/1	100	–	--	--	--	--	mucky loam
4	9	2	10YR	4/2	95	10YR	4/6	5	C	M	loamy sand
9	14	3	10YR	4/3	93	10YR	5/6	7	C	M	loamy sand
14	20	4	10YR	4/6	90	10YR	4/2	10	D	M	loamy sand
--	--	–	–	--	--	–	--	--	--	--	--
--	--	–	–	--	--	–	--	--	--	--	--
--	--	–	–	--	--	–	--	--	--	--	--
--	--	–	–	--	--	–	--	--	--	--	--

NRCS Hydric Soil Field Indicators (check here if indicators are not present ☐):
- ☐ A1- Histosol
- ☐ A2 - Histic Epipedon
- ☐ A3 - Black Histic
- ☐ A4 - Hydrogen Sulfide
- ☐ A5 - Stratified Layers
- ☐ A11 - Depleted Below Dark Surface
- ☐ A12 - Thick Dark Surface
- ☐ S1 - Sandy Muck Mineral
- ☐ S4 - Sandy Gleyed Matrix
- ☑ S5 - Sandy Redox
- ☐ S6 - Stripped Matrix
- ☐ S7 - Dark Surface (LRR R, MLRA 149B)
- ☐ S8 - Polyvalue Below Surface (LRR R, MLRA 149B)
- ☐ S9 - Thin Dark Surface (LRR R, MLRA 149B)
- ☐ S11 - High Chroma Sands
- ☑ F1 - Loamy Mucky Mineral (LRR K, L)
- ☐ F2 - Loamy Gleyed Matrix
- ☐ F3 - Depleted Matrix
- ☐ F6 - Redox Dark Surface
- ☐ F7 - Depleted Dark Surface
- ☐ F8 - Redox Depressions

Indicators for Problematic Soils [1]
- ☐ A10 - 2 cm Muck (LRR K, L, MLRA 149B)
- ☐ A16 - Coast Prairie Redox (LRR K, L, R)
- ☐ S3 - 5cm Mucky Peat of Peat (LRR K, L, R)
- ☐ S7 - Dark Surface (LRR K, L, M)
- ☐ S8 - Polyvalue Below Surface (LRR K, L)
- ☐ S9 - Thin Dark Surface (LRR K, L)
- ☐ F12 - Iron-Manganese Masses (LRR K, L, R)
- ☐ F19 - Piedmont Floodplain Soils (MLRA 149B)
- ☐ F21 - Red Parent Material
- ☐ TA6 - Mesic Spodic (MLRA 144A, 145, 149B)
- ☐ TF12 - Very Shallow Dark Surface
- ☐ Other (Explain in Remarks)

[1] Indicators of hydrophytic vegetation and wetland hydrology must be present, unless disturbed or problematic.

Restrictive Layer (If Observed) Type: N/A Depth: N/A

Hydric Soil Present? ☑ Yes ☐ No

Remarks:

WETLAND DETERMINATION DATA FORM
Northeast and Northcentral Region

Project/Site: Proposed Golf Course | Wetland ID: P203 | Sample Point: P203

VEGETATION (Species identified in all uppercase are non-native species.)

Tree Stratum (Plot size: 10 meter radius)

	Species Name	% Cover	Dominant	Ind.Status
1.	*Acer saccharinum*	50	Y	FACW
2.	--	--	--	--
3.	--	--	--	--
4.	--	--	--	--
5.	--	--	--	--
6.	--	--	--	--
7.	--	--	--	--
8.	--	--	--	--
9.	--	--	--	--
10.	--	--	--	--
	Total Cover =	50		

Sapling/Shrub Stratum (Plot size: 5 meter radius)

1.	*BERBERIS THUNBERGII*	15	Y	FACU
2.	*Fagus grandifolia*	5	Y	FACU
3.	--	--	--	--
4.	--	--	--	--
5.	--	--	--	--
6.	--	--	--	--
7.	--	--	--	--
8.	--	--	--	--
9.	--	--	--	--
10.	--	--	--	--
	Total Cover =	20		

Herb Stratum (Plot size: 2 meter radius)

1.	*Calamagrostis canadensis*	15	Y	OBL
2.	*Carex granularis*	10	Y	FACW
3.	*Symplocarpus foetidus*	2	N	OBL
4.	*Maianthemum canadense*	1	N	FACU
5.	*Thelypteris palustris*	1	N	FACW
6	*BERBERIS THUNBERGII*	1	N	FACU
7.	--	--	--	--
8.	--	--	--	--
9.	--	--	--	--
10.	--	--	--	--
11.	--	--	--	--
12.	--	--	--	--
13.	--	--	--	--
14.	--	--	--	--
15.	--	--	--	--
	Total Cover =	30		

Woody Vine Stratum (Plot size: 10 meter radius)

1.	--	--	--	--
2.	--	--	--	--
3.	--	--	--	--
4.	--	--	--	--
5.	--	--	--	--
	Total Cover =	0		

Dominance Test Worksheet

Number of Dominant Species that are OBL, FACW, or FAC: 3 (A)

Total Number of Dominant Species Across All Strata: 5 (B)

Percent of Dominant Species That Are OBL, FACW, or FAC: ***60%*** (A/B)

Prevalence Index Worksheet

Total % Cover of:		Multiply by:	
OBL spp.	17	x 1 =	17
FACW spp.	61	x 2 =	122
FAC spp.	0	x 3 =	0
FACU spp.	22	x 4 =	88
UPL spp.	0	x 5 =	0
Total	100 (A)		227 (B)

Prevalence Index = B/A = ***2.270***

Hydrophytic Vegetation Indicators:

- ☐ Yes ☑ No Rapid Test for Hydrophytic Vegetation
- ☑ Yes ☐ No Dominance Test is > 50%
- ☑ Yes ☐ No Prevalence Index is ≤ 3.0 *
- ☐ Yes ☑ No Morphological Adaptations (Explain) *
- ☐ Yes ☑ No Problem Hydrophytic Vegetation (Explain) *

* Indicators of hydric soil and wetland hydrology must be present, unless disturbed or problematic.

Definitions of Vegetation Strata:

Tree - Woody plants 3 in. (7.6cm) or more in diameter at breast height (DBH), regardless of height.

Sapling/Shrub - Woody plants less than 3 in. DBH and greater than 3.28 ft. tall.

Herb - All herbaceous (non-woody) plants, regardless of size, and woody plants less than 3.28 ft. tall.

Woody Vines - All woody vines greater than 3.28 ft. in height.

Hydrophytic Vegetation Present ☑ Yes ☐ No

Remarks: Dominant vegetation was determined through use of the 50/20 rule. Vegetation at the sample plot is hydrophytic.

Additional Remarks:

Stantec

WETLAND DETERMINATION DATA FORM
Northeast and Northcentral Region

Project/Site:	Proposed Golf Course	Stantec Project #:	193703078
Applicant:	Kohler		
Investigator #1:	Jeff Kraemer	Investigator #2:	Everett Grosskopf
Soil Unit:	Granby loamy fine sand	NWI/WWI Classification:	T3K
Landform:	Toeslope	Local Relief:	Concave
Slope (%):	0-3	Latitude: N/A	Longitude: N/A
Datum:	N/A		

Date:	05/26/15
County:	Sheboygan
State:	Wisconsin
Wetland ID:	BR
Sample Point:	P204
Community ID:	Hardwood swamp
Section:	14
Township:	14N
Range:	23 Dir: E

Are climatic/hydrologic conditions on the site typical for this time of year? (If no, explain in remarks) ☐ Yes ☑ No

Are Vegetation ☐, Soil ☐, or Hydrology ☐ significantly disturbed?
Are Vegetation ☐, Soil ☐, or Hydrology ☐ naturally problematic?

Are normal circumstances present? ☑ Yes ☐ No

SUMMARY OF FINDINGS

Hydrophytic Vegetation Present? ☑ Yes ☐ No
Wetland Hydrology Present? ☑ Yes ☐ No
Hydric Soils Present? ☑ Yes ☐ No
Is This Sampling Point Within A Wetland? ☑ Yes ☐ No

Remarks: Based on a WETS analysis, conditions in the three months preceding the field investigation were drier than normal. 1.43 inches of precipitation was recorded the day preceding the field investigation.

HYDROLOGY

Wetland Hydrology Indicators (Check here if indicators are not present ☐):

Primary:
- ☐ A1 - Surface Water
- ☑ A2 - High Water Table
- ☑ A3 - Saturation
- ☐ B1 - Water Marks
- ☐ B2 - Sediment Deposits
- ☐ B3 - Drift Deposits
- ☐ B4 - Algal Mat or Crust
- ☐ B5 - Iron Deposits
- ☐ B7 - Inundation Visible on Aerial Imagery
- ☐ B8 - Sparsely Vegetated Concave Surface
- ☐ B9 - Water-Stained Leaves
- ☐ B13 - Aquatic Fauna
- ☐ B15 - Marl Deposits
- ☐ C1 - Hydrogen Sulfide Odor
- ☐ C3 - Oxidized Rhizospheres on Living Roots
- ☐ C4 - Presence of Reduced Iron
- ☐ C6 - Recent Iron Reduction in Tilled Soils
- ☐ C7 - Thin Muck Surface
- ☐ Other (Explain in Remarks)

Secondary:
- ☐ B6 - Surface Soil Cracks
- ☐ B10 - Drainage Patterns
- ☐ B16 - Moss Trim Lines
- ☐ C2 - Dry-Season Water Table
- ☐ C8 - Crayfish Burrows
- ☐ C9 - Saturation Visible on Aerial Imagery
- ☐ D1 - Stunted or Stressed Plants
- ☑ D2 - Geomorphic Position
- ☐ D3 - Shallow Aquitard
- ☐ D4 - Microtopographic Relief
- ☑ D5 - FAC-Neutral Test

Field Observations:

Surface Water Present?	☐ Yes	☑ No	Depth:	--	(in.)
Water Table Present?	☑ Yes	☐ No	Depth:	10	(in.)
Saturation Present?	☑ Yes	☐ No	Depth:	8	(in.)

Wetland Hydrology Present? ☑ Yes ☐ No

Describe Recorded Data (stream gauge, monitoring well, aerial photos, previous inspections), if available: N/A

Remarks: The presence of 2 primary and 2 secondary indicators at the sample plot provides evidence of wetland hydrology.

SOILS

Map Unit Name: Granby loamy fine sand — Series Drainage Class: very poorly to poorly

Taxonomy (Subgroup): Typic Endoaquolls

Profile Description (Describe to the depth needed to document the indicator or confirm the absence of indicators.) (Type: C=Concentration, D=Depletion, RM=Reduced Matrix, CS=Covered/Coated Sand Grains; Location: PL=Pore Lining, M=Matrix)

Top Depth	Bottom Depth	Horizon	Matrix Color (Moist)		Matrix %	Redox Features Color (Moist)		Redox %	Type	Location	Texture (e.g. clay, sand, loam)
0	6	1	10YR	2/1	93	10YR	5/6	7	C	M	mucky sandy loam
6	12	2	10YR	3/1	93	10YR	5/6	7	C	M	loamy sand
12	24	3	10YR	4/1	93	10YR	5/6	7	C	M	loamy sand
--	--	--	--	--	--	--	--	--	--	--	--
--	--	--	--	--	--	--	--	--	--	--	--
--	--	--	--	--	--	--	--	--	--	--	--
--	--	--	--	--	--	--	--	--	--	--	--
--	--	--	--	--	--	--	--	--	--	--	--

NRCS Hydric Soil Field Indicators (check here if indicators are not present ☐):
- ☐ A1- Histosol
- ☐ A2 - Histic Epipedon
- ☐ A3 - Black Histic
- ☐ A4 - Hydrogen Sulfide
- ☐ A5 - Stratified Layers
- ☑ A11 - Depleted Below Dark Surface
- ☐ A12 - Thick Dark Surface
- ☑ S1 - Sandy Muck Mineral
- ☐ S4 - Sandy Gleyed Matrix
- ☑ S5 - Sandy Redox
- ☐ S6 - Stripped Matrix
- ☐ S7 - Dark Surface (LRR R, MLRA 149B)
- ☐ S8 - Polyvalue Below Surface (LRR R, MLRA 149B)
- ☐ S9 - Thin Dark Surface (LRR R, MLRA 149B)
- ☐ S11 - High Chroma Sands
- ☐ F1 - Loamy Mucky Mineral (LRR K, L)
- ☐ F2 - Loamy Gleyed Matrix
- ☐ F3 - Depleted Matrix
- ☐ F6 - Redox Dark Surface
- ☐ F7 - Depleted Dark Surface
- ☐ F8 - Redox Depressions

Indicators for Problematic Soils [1]
- ☐ A10 - 2 cm Muck (LRR K, L, MLRA 149B)
- ☐ A16 - Coast Prairie Redox (LRR K, L, R)
- ☐ S3 - 5cm Mucky Peat of Peat (LRR K, L, R)
- ☐ S7 - Dark Surface (LRR K, L, M)
- ☐ S8 - Polyvalue Below Surface (LRR K, L)
- ☐ S9 - Thin Dark Surface (LRR K, L)
- ☐ F12 - Iron-Manganese Masses (LRR K, L, R)
- ☐ F19 - Piedmont Floodplain Soils (MLRA 149B)
- ☐ F21 - Red Parent Material
- ☐ TA6 - Mesic Spodic (MLRA 144A, 145, 149B)
- ☐ TF12 - Very Shallow Dark Surface
- ☐ Other (Explain in Remarks)

[1] Indicators of hydrophytic vegetation and wetland hydrology must be present, unless disturbed or problematic.

Restrictive Layer (If Observed) Type: N/A Depth: N/A

Hydric Soil Present? ☑ Yes ☐ No

Remarks:

WETLAND DETERMINATION DATA FORM
Northeast and Northcentral Region

Project/Site:	Proposed Golf Course	Wetland ID:	BR	Sample Point:	P204

VEGETATION (Species identified in all uppercase are non-native species.)

Tree Stratum (Plot size: 10 meter radius)

	Species Name	% Cover	Dominant	Ind.Status
1.	*Fraxinus pennsylvanica*	20	Y	FACW
2.	*Alnus incana*	10	Y	FACW
3.	--	--	--	--
4.	--	--	--	--
5.	--	--	--	--
6.	--	--	--	--
7.	--	--	--	--
8.	--	--	--	--
9.	--	--	--	--
10.	--	--	--	--
	Total Cover =	30		

Sapling/Shrub Stratum (Plot size: 5 meter radius)

1.	*Alnus incana*	10	Y	FACW
2.	--	--	--	--
3.	--	--	--	--
4.	--	--	--	--
5.	--	--	--	--
6.	--	--	--	--
7.	--	--	--	--
8.	--	--	--	--
9.	--	--	--	--
10.	--	--	--	--
	Total Cover =	10		

Herb Stratum (Plot size: 2 meter radius)

1.	*Symplocarpus foetidus*	30	Y	OBL
2.	*Prunella vulgaris ssp. lanceolata*	5	N	FAC
3.	*Impatiens capensis*	2	N	FACW
4.	*Iris virginica*	2	N	OBL
5.	*Calamagrostis canadensis*	2	N	OBL
6	*Solidago gigantea*	2	N	FACW
7.	*BERBERIS THUNBERGII*	2	N	FACU
8.	*Urtica dioica*	1	N	FAC
9.	--	--	--	--
10.	--	--	--	--
11.	--	--	--	--
12.	--	--	--	--
13.	--	--	--	--
14.	--	--	--	--
15.	--	--	--	--
	Total Cover =	46		

Woody Vine Stratum (Plot size: 10 meter radius)

1.	--	--	--	--
2.	--	--	--	--
3.	--	--	--	--
4.	--	--	--	--
5.	--	--	--	--
	Total Cover =	0		

Dominance Test Worksheet

Number of Dominant Species that are OBL, FACW, or FAC: 4 (A)

Total Number of Dominant Species Across All Strata: 4 (B)

Percent of Dominant Species That Are OBL, FACW, or FAC: ***100%*** (A/B)

Prevalence Index Worksheet

Total % Cover of:		Multiply by:	
OBL spp.	34	x 1 =	34
FACW spp.	44	x 2 =	88
FAC spp.	6	x 3 =	18
FACU spp.	2	x 4 =	8
UPL spp.	0	x 5 =	0
Total	86 (A)		148 (B)

Prevalence Index = B/A = ***1.721***

Hydrophytic Vegetation Indicators:

- ☑ Yes ☐ No Rapid Test for Hydrophytic Vegetation
- ☑ Yes ☐ No Dominance Test is > 50%
- ☑ Yes ☐ No Prevalence Index is ≤ 3.0 *
- ☐ Yes ☑ No Morphological Adaptations (Explain) *
- ☐ Yes ☑ No Problem Hydrophytic Vegetation (Explain) *

* Indicators of hydric soil and wetland hydrology must be present, unless disturbed or problematic.

Definitions of Vegetation Strata:

Tree - Woody plants 3 in. (7.6cm) or more in diameter at breast height (DBH), regardless of height.

Sapling/Shrub - Woody plants less than 3 in. DBH and greater than 3.28 ft. tall.

Herb - All herbaceous (non-woody) plants, regardless of size, and woody plants less than 3.28 ft. tall.

Woody Vines - All woody vines greater than 3.28 ft. in height.

Hydrophytic Vegetation Present ☑ Yes ☐ No

Remarks: Dominant vegetation was determined through use of the 50/20 rule. Vegetation at the sample plot is hydrophytic.

Additional Remarks:

Stantec

WETLAND DETERMINATION DATA FORM
Northeast and Northcentral Region

Project/Site:	Proposed Golf Course	Stantec Project #:	193703078
Applicant:	Kohler		
Investigator #1:	Jeff Kraemer	Investigator #2:	Everett Grosskopf
Soil Unit:	Granby loamy fine sand	NWI/WWI Classification:	N/A
Landform:	Side slope	Local Relief:	Linear
Slope (%):	0-3	Latitude: N/A	Longitude: N/A Datum: N/A

Are climatic/hydrologic conditions on the site typical for this time of year? (If no, explain in remarks) ☐ Yes ☑ No

Are Vegetation ☐, Soil ☐, or Hydrology ☐ significantly disturbed?
Are Vegetation ☐, Soil ☐, or Hydrology ☐ naturally problematic?

Are normal circumstances present? ☑ Yes ☐ No

Date:	05/26/15
County:	Sheboygan
State:	Wisconsin
Wetland ID:	BR
Sample Point:	P205
Community ID:	Upland forest
Section:	14
Township:	14N
Range:	23 Dir: E

SUMMARY OF FINDINGS

Hydrophytic Vegetation Present? ☐ Yes ☑ No
Wetland Hydrology Present? ☐ Yes ☑ No
Hydric Soils Present? ☐ Yes ☑ No
Is This Sampling Point Within A Wetland? ☐ Yes ☑ No

Remarks: Based on a WETS analysis, conditions in the three months preceding the field investigation were drier than normal. 1.43 inches of precipitation was recorded the day preceding the field investigation.

HYDROLOGY

Wetland Hydrology Indicators (Check here if indicators are not present ☑):

Primary:
- ☐ A1 - Surface Water
- ☐ A2 - High Water Table
- ☐ A3 - Saturation
- ☐ B1 - Water Marks
- ☐ B2 - Sediment Deposits
- ☐ B3 - Drift Deposits
- ☐ B4 - Algal Mat or Crust
- ☐ B5 - Iron Deposits
- ☐ B7 - Inundation Visible on Aerial Imagery
- ☐ B8 - Sparsely Vegetated Concave Surface
- ☐ B9 - Water-Stained Leaves
- ☐ B13 - Aquatic Fauna
- ☐ B15 - Marl Deposits
- ☐ C1 - Hydrogen Sulfide Odor
- ☐ C3 - Oxidized Rhizospheres on Living Roots
- ☐ C4 - Presence of Reduced Iron
- ☐ C6 - Recent Iron Reduction in Tilled Soils
- ☐ C7 - Thin Muck Surface
- ☐ Other (Explain in Remarks)

Secondary:
- ☐ B6 - Surface Soil Cracks
- ☐ B10 - Drainage Patterns
- ☐ B16 - Moss Trim Lines
- ☐ C2 - Dry-Season Water Table
- ☐ C8 - Crayfish Burrows
- ☐ C9 - Saturation Visible on Aerial Imagery
- ☐ D1 - Stunted or Stressed Plants
- ☐ D2 - Geomorphic Position
- ☐ D3 - Shallow Aquitard
- ☐ D4 - Microtopographic Relief
- ☐ D5 - FAC-Neutral Test

Field Observations:

Surface Water Present?	☐ Yes	☑ No	Depth:	--	(in.)
Water Table Present?	☐ Yes	☑ No	Depth:	--	(in.)
Saturation Present?	☐ Yes	☑ No	Depth:	--	(in.)

Wetland Hydrology Present? ☐ Yes ☑ No

Describe Recorded Data (stream gauge, monitoring well, aerial photos, previous inspections), if available: N/A

Remarks: No evidence of wetland hydrology was observed at the sample plot.

SOILS

Map Unit Name: Granby loamy fine sand — Series Drainage Class: very poorly to poorly

Taxonomy (Subgroup): Typic Endoaquolls

Profile Description (Describe to the depth needed to document the indicator or confirm the absence of indicators.) (Type: C=Concentration, D=Depletion, RM=Reduced Matrix, CS=Covered/Coated Sand Grains; Location: PL=Pore Lining, M=Matrix)

Top Depth	Bottom Depth	Horizon	Matrix Color (Moist)		Matrix %	Redox Features Color (Moist)		Redox %	Type	Location	Texture (e.g. clay, sand, loam)
0	8	1	10YR	3/2	100	--	--	--	--	--	loamy sand
8	20	2	10YR	5/2	100	--	--	--	--	--	loamy sand
						--	--	--	--	--	--
--	--	--	--	--	--	--	--	--	--	--	--
--	--	--	--	--	--	--	--	--	--	--	--
--	--	--	--	--	--	--	--	--	--	--	--
--	--	--	--	--	--	--	--	--	--	--	--
--	--	--	--	--	--	--	--	--	--	--	--

NRCS Hydric Soil Field Indicators (check here if indicators are not present ☑):
- ☐ A1- Histosol
- ☐ A2 - Histic Epipedon
- ☐ A3 - Black Histic
- ☐ A4 - Hydrogen Sulfide
- ☐ A5 - Stratified Layers
- ☐ A11 - Depleted Below Dark Surface
- ☐ A12 - Thick Dark Surface
- ☐ S1 - Sandy Muck Mineral
- ☐ S4 - Sandy Gleyed Matrix
- ☐ S5 - Sandy Redox
- ☐ S6 - Stripped Matrix
- ☐ S7 - Dark Surface (LRR R, MLRA 149B)
- ☐ S8 - Polyvalue Below Surface (LRR R, MLRA 149B)
- ☐ S9 - Thin Dark Surface (LRR R, MLRA 149B)
- ☐ S11 - High Chroma Sands
- ☐ F1 - Loamy Mucky Mineral (LRR K, L)
- ☐ F2 - Loamy Gleyed Matrix
- ☐ F3 - Depleted Matrix
- ☐ F6 - Redox Dark Surface
- ☐ F7 - Depleted Dark Surface
- ☐ F8 - Redox Depressions

Indicators for Problematic Soils [1]
- ☐ A10 - 2 cm Muck (LRR K, L, MLRA 149B)
- ☐ A16 - Coast Prairie Redox (LRR K, L, R)
- ☐ S3 - 5cm Mucky Peat of Peat (LRR K, L, R)
- ☐ S7 - Dark Surface (LRR K, L, M)
- ☐ S8 - Polyvalue Below Surface (LRR K, L)
- ☐ S9 - Thin Dark Surface (LRR K, L)
- ☐ F12 - Iron-Manganese Masses (LRR K, L, R)
- ☐ F19 - Piedmont Floodplain Soils (MLRA 149B)
- ☐ F21 - Red Parent Material
- ☐ TA6 - Mesic Spodic (MLRA 144A, 145, 149B)
- ☐ TF12 - Very Shallow Dark Surface
- ☐ Other (Explain in Remarks)

[1] Indicators of hydrophytic vegetation and wetland hydrology must be present, unless disturbed or problematic.

Restrictive Layer (If Observed) Type: N/A Depth: N/A

Hydric Soil Present? ☐ Yes ☑ No

Remarks: The soil at the sample plot does not have any field indicators of hydric soil, nor does it appear to be inundated or saturated to the surface for long periods of time during the growing season in most years.

WETLAND DETERMINATION DATA FORM
Northeast and Northcentral Region

Project/Site: Proposed Golf Course | Wetland ID: BR | Sample Point: P205

VEGETATION (Species identified in all uppercase are non-native species.)

Tree Stratum (Plot size: 10 meter radius)

	Species Name	% Cover	Dominant	Ind.Status
1.	*Fagus grandifolia*	25	Y	FACU
2.	*Tilia americana*	20	Y	FACU
3.	*Prunus serotina*	10	N	FACU
4.	--	--	--	--
5.	--	--	--	--
6.	--	--	--	--
7.	--	--	--	--
8.	--	--	--	--
9.	--	--	--	--
10.	--	--	--	--
	Total Cover =	55		

Sapling/Shrub Stratum (Plot size: 5 meter radius)

1.	*LONICERA MORROWII*	15	Y	FACU
2.	*BERBERIS THUNBERGII*	15	Y	FACU
3.	--	--	--	--
4.	--	--	--	--
5.	--	--	--	--
6.	--	--	--	--
7.	--	--	--	--
8.	--	--	--	--
9.	--	--	--	--
10.	--	--	--	--
	Total Cover =	30		

Herb Stratum (Plot size: 2 meter radius)

1.	*Podophyllum peltatum*	25	Y	FACU
2.	*LONICERA MORROWII*	10	Y	FACU
3.	*BERBERIS THUNBERGII*	10	Y	FACU
4.	*Carex pensylvanica*	2	N	UPL
5.	*Viola sororia*	2	N	FAC
6	--	--	--	--
7.	--	--	--	--
8.	--	--	--	--
9.	--	--	--	--
10.	--	--	--	--
11.	--	--	--	--
12.	--	--	--	--
13.	--	--	--	--
14.	--	--	--	--
15.	--	--	--	--
	Total Cover =	49		

Woody Vine Stratum (Plot size: 10 meter radius)

1.	--	--	--	--
2.	--	--	--	--
3.	--	--	--	--
4.	--	--	--	--
5.	--	--	--	--
	Total Cover =	0		

Dominance Test Worksheet

Number of Dominant Species that are OBL, FACW, or FAC: 0 (A)

Total Number of Dominant Species Across All Strata: 7 (B)

Percent of Dominant Species That Are OBL, FACW, or FAC: ***0%*** (A/B)

Prevalence Index Worksheet

Total % Cover of:		Multiply by:	
OBL spp.	0	x 1 =	0
FACW spp.	0	x 2 =	0
FAC spp.	2	x 3 =	6
FACU spp.	130	x 4 =	520
UPL spp.	2	x 5 =	10
Total	134 (A)		536 (B)

Prevalence Index = B/A = ***4.000***

Hydrophytic Vegetation Indicators:

- ☐ Yes ☑ No Rapid Test for Hydrophytic Vegetation
- ☐ Yes ☑ No Dominance Test is > 50%
- ☐ Yes ☑ No Prevalence Index is ≤ 3.0 *
- ☐ Yes ☑ No Morphological Adaptations (Explain) *
- ☐ Yes ☑ No Problem Hydrophytic Vegetation (Explain) *

* Indicators of hydric soil and wetland hydrology must be present, unless disturbed or problematic.

Definitions of Vegetation Strata:

Tree - Woody plants 3 in. (7.6cm) or more in diameter at breast height (DBH), regardless of height.

Sapling/Shrub - Woody plants less than 3 in. DBH and greater than 3.28 ft. tall.

Herb - All herbaceous (non-woody) plants, regardless of size, and woody plants less than 3.28 ft. tall.

Woody Vines - All woody vines greater than 3.28 ft. in height.

Hydrophytic Vegetation Present ☐ Yes ☑ No

Remarks: Dominant vegetation was determined through use of the 50/20 rule. Vegetation at the sample plot is not hydrophytic.

Additional Remarks:

Stantec

WETLAND DETERMINATION DATA FORM
Northeast and Northcentral Region

Project/Site:	Proposed Golf Course	Stantec Project #:	193703078
Applicant:	Kohler		
Investigator #1:	Jeff Kraemer	Investigator #2:	Everett Grosskopf
Soil Unit:	Oakville loamy fine sand	NWI/WWI Classification:	N/A
Landform:	Depression	Local Relief:	Concave
Slope (%):	0-3	Latitude: N/A	Longitude: N/A Datum: N/A

Are climatic/hydrologic conditions on the site typical for this time of year? (If no, explain in remarks) ☐ Yes ☑ No

Are Vegetation ☐, Soil ☐, or Hydrology ☐ significantly disturbed?
Are Vegetation ☐, Soil ☐, or Hydrology ☐ naturally problematic?
Are normal circumstances present? ☑ Yes ☐ No

Date:	05/26/15
County:	Sheboygan
State:	Wisconsin
Wetland ID:	P206
Sample Point:	P206
Community ID:	Seasonally Flooded Basin
Section:	14
Township:	14N
Range:	23 Dir: E

SUMMARY OF FINDINGS

Hydrophytic Vegetation Present? ☑ Yes ☐ No
Wetland Hydrology Present? ☑ Yes ☐ No
Hydric Soils Present? ☑ Yes ☐ No
Is This Sampling Point Within A Wetland? ☑ Yes ☐ No

Remarks: Based on a WETS analysis, conditions in the three months preceding the field investigation were drier than normal. 1.43 inches of precipitation was recorded the day preceding the field investigation.

HYDROLOGY

Wetland Hydrology Indicators (Check here if indicators are not present ☐):

Primary:
- ☐ A1 - Surface Water
- ☐ A2 - High Water Table
- ☐ A3 - Saturation
- ☐ B1 - Water Marks
- ☐ B2 - Sediment Deposits
- ☐ B3 - Drift Deposits
- ☐ B4 - Algal Mat or Crust
- ☐ B5 - Iron Deposits
- ☐ B7 - Inundation Visible on Aerial Imagery
- ☐ B8 - Sparsely Vegetated Concave Surface
- ☐ B9 - Water-Stained Leaves
- ☐ B13 - Aquatic Fauna
- ☐ B15 - Marl Deposits
- ☐ C1 - Hydrogen Sulfide Odor
- ☐ C3 - Oxidized Rhizospheres on Living Roots
- ☐ C4 - Presence of Reduced Iron
- ☐ C6 - Recent Iron Reduction in Tilled Soils
- ☐ C7 - Thin Muck Surface
- ☐ Other (Explain in Remarks)

Secondary:
- ☐ B6 - Surface Soil Cracks
- ☐ B10 - Drainage Patterns
- ☐ B16 - Moss Trim Lines
- ☐ C2 - Dry-Season Water Table
- ☐ C8 - Crayfish Burrows
- ☐ C9 - Saturation Visible on Aerial Imagery
- ☐ D1 - Stunted or Stressed Plants
- ☑ D2 - Geomorphic Position
- ☐ D3 - Shallow Aquitard
- ☐ D4 - Microtopographic Relief
- ☑ D5 - FAC-Neutral Test

Field Observations:

Surface Water Present?	☐ Yes	☑ No	Depth: --	(in.)
Water Table Present?	☐ Yes	☑ No	Depth: --	(in.)
Saturation Present?	☐ Yes	☑ No	Depth: --	(in.)

Wetland Hydrology Present? ☑ Yes ☐ No

Describe Recorded Data (stream gauge, monitoring well, aerial photos, previous inspections), if available: N/A

Remarks: The presence of 2 secondary indicators at the sample plot provides evidence of wetland hydrology.

SOILS

Map Unit Name: Oakville loamy fine sand — Series Drainage Class: moderately well to well

Taxonomy (Subgroup): Typic Udipsamments

Profile Description (Describe to the depth needed to document the indicator or confirm the absence of indicators.) (Type: C=Concentration, D=Depletion, RM=Reduced Matrix, CS=Covered/Coated Sand Grains; Location: PL=Pore Lining, M=Matrix)

Top Depth	Bottom Depth	Horizon	Matrix Color (Moist)		Matrix %	Redox Features Color (Moist)		Redox %	Type	Location	Texture (e.g. clay, sand, loam)
0	6	1	10YR	2/1	93	10YR	5/6	7	C	M	mucky sandy loam
6	12	2	10YR	3/1	93	10YR	5/6	7	C	M	loamy sand
12	24	3	10YR	4/1	93	10YR	5/6	7	C	M	loamy sand
--	--	--	--	--	--	--	--	--	--	--	--
--	--	--	--	--	--	--	--	--	--	--	--
--	--	--	--	--	--	--	--	--	--	--	--
--	--	--	--	--	--	--	--	--	--	--	--
--	--	--	--	--	--	--	--	--	--	--	--

NRCS Hydric Soil Field Indicators (check here if indicators are not present ☐):
- ☐ A1- Histosol
- ☐ A2 - Histic Epipedon
- ☐ A3 - Black Histic
- ☐ A4 - Hydrogen Sulfide
- ☐ A5 - Stratified Layers
- ☑ A11 - Depleted Below Dark Surface
- ☐ A12 - Thick Dark Surface
- ☐ S1 - Sandy Muck Mineral
- ☐ S4 - Sandy Gleyed Matrix
- ☑ S5 - Sandy Redox
- ☐ S6 - Stripped Matrix
- ☐ S7 - Dark Surface (LRR R, MLRA 149B)
- ☐ S8 - Polyvalue Below Surface (LRR R, MLRA 149B)
- ☐ S9 - Thin Dark Surface (LRR R, MLRA 149B)
- ☐ S11 - High Chroma Sands
- ☑ F1 - Loamy Mucky Mineral (LRR K, L)
- ☐ F2 - Loamy Gleyed Matrix
- ☐ F3 - Depleted Matrix
- ☐ F6 - Redox Dark Surface
- ☐ F7 - Depleted Dark Surface
- ☐ F8 - Redox Depressions

Indicators for Problematic Soils [1]
- ☐ A10 - 2 cm Muck (LRR K, L, MLRA 149B)
- ☐ A16 - Coast Prairie Redox (LRR K, L, R)
- ☐ S3 - 5cm Mucky Peat of Peat (LRR K, L, R)
- ☐ S7 - Dark Surface (LRR K, L, M)
- ☐ S8 - Polyvalue Below Surface (LRR K, L)
- ☐ S9 - Thin Dark Surface (LRR K, L)
- ☐ F12 - Iron-Manganese Masses (LRR K, L, R)
- ☐ F19 - Piedmont Floodplain Soils (MLRA 149B)
- ☐ F21 - Red Parent Material
- ☐ TA6 - Mesic Spodic (MLRA 144A, 145, 149B)
- ☐ TF12 - Very Shallow Dark Surface
- ☐ Other (Explain in Remarks)

[1] Indicators of hydrophytic vegetation and wetland hydrology must be present, unless disturbed or problematic.

Restrictive Layer (If Observed) Type: N/A Depth: N/A

Hydric Soil Present? ☑ Yes ☐ No

Remarks:

WETLAND DETERMINATION DATA FORM
Northeast and Northcentral Region

Project/Site: Proposed Golf Course | Wetland ID: P206 | Sample Point: P206

VEGETATION (Species identified in all uppercase are non-native species.)

Tree Stratum (Plot size: 10 meter radius)

	Species Name	% Cover	Dominant	Ind.Status
1.	*Betula papyrifera*	10	Y	FACU
2.	--	--	--	--
3.	--	--	--	--
4.	--	--	--	--
5.	--	--	--	--
6.	--	--	--	--
7.	--	--	--	--
8.	--	--	--	--
9.	--	--	--	--
10.	--	--	--	--
	Total Cover =	10		

Sapling/Shrub Stratum (Plot size: 5 meter radius)

1.	*Salix lucida*	10	Y	FACW
2.	*Betula papyrifera*	5	Y	FACU
3.	*Juniperus horizontalis*	2	N	FACU
4.	--	--	--	--
5.	--	--	--	--
6.	--	--	--	--
7.	--	--	--	--
8.	--	--	--	--
9.	--	--	--	--
10.	--	--	--	--
	Total Cover =	17		

Herb Stratum (Plot size: 2 meter radius)

1.	*Juncus balticus*	20	Y	OBL
2.	*Calamagrostis canadensis*	20	Y	OBL
3.	*Salix lucida*	5	N	FACW
4.	*Solidago gigantea*	5	N	FACW
5.	--	--	--	--
6	--	--	--	--
7.	--	--	--	--
8.	--	--	--	--
9.	--	--	--	--
10.	--	--	--	--
11.	--	--	--	--
12.	--	--	--	--
13.	--	--	--	--
14.	--	--	--	--
15.	--	--	--	--
	Total Cover =	50		

Woody Vine Stratum (Plot size: 10 meter radius)

1.	--	--	--	--
2.	--	--	--	--
3.	--	--	--	--
4.	--	--	--	--
5.	--	--	--	--
	Total Cover =	0		

Dominance Test Worksheet

Number of Dominant Species that are OBL, FACW, or FAC: 3 (A)

Total Number of Dominant Species Across All Strata: 5 (B)

Percent of Dominant Species That Are OBL, FACW, or FAC: ***60%*** (A/B)

Prevalence Index Worksheet

Total % Cover of:		Multiply by:	
OBL spp.	40	x 1 =	40
FACW spp.	20	x 2 =	40
FAC spp.	0	x 3 =	0
FACU spp.	17	x 4 =	68
UPL spp.	0	x 5 =	0
Total	77 (A)		148 (B)

Prevalence Index = B/A = ***1.922***

Hydrophytic Vegetation Indicators:

- ☐ Yes ☑ No Rapid Test for Hydrophytic Vegetation
- ☑ Yes ☐ No Dominance Test is > 50%
- ☑ Yes ☐ No Prevalence Index is ≤ 3.0 *
- ☐ Yes ☑ No Morphological Adaptations (Explain) *
- ☐ Yes ☑ No Problem Hydrophytic Vegetation (Explain) *

* Indicators of hydric soil and wetland hydrology must be present, unless disturbed or problematic.

Definitions of Vegetation Strata:

Tree - Woody plants 3 in. (7.6cm) or more in diameter at breast height (DBH), regardless of height.

Sapling/Shrub - Woody plants less than 3 in. DBH and greater than 3.28 ft. tall.

Herb - All herbaceous (non-woody) plants, regardless of size, and woody plants less than 3.28 ft. tall.

Woody Vines - All woody vines greater than 3.28 ft. in height.

Hydrophytic Vegetation Present ☑ Yes ☐ No

Remarks: Dominant vegetation was determined through use of the 50/20 rule. Vegetation at the sample plot is hydrophytic.

Additional Remarks:

Stantec

WETLAND DETERMINATION DATA FORM
Northeast and Northcentral Region

Project/Site:	Proposed Golf Course	Stantec Project #:	193703078
Applicant:	Kohler		
Investigator #1:	Jeff Kraemer	Investigator #2:	Everett Grosskopf
Soil Unit:	Dune land	NWI/WWI Classification:	N/A
Landform:	Depression	Local Relief:	Concave
Slope (%):	0-3	Latitude: N/A	Longitude: N/A Datum: N/A

Are climatic/hydrologic conditions on the site typical for this time of year? (If no, explain in remarks) ☐ Yes ☑ No

Are Vegetation ☐, Soil ☐, or Hydrology ☐ significantly disturbed?
Are Vegetation ☐, Soil ☐, or Hydrology ☐ naturally problematic?
Are normal circumstances present? ☑ Yes ☐ No

Date:	05/26/15
County:	Sheboygan
State:	Wisconsin
Wetland ID:	P208
Sample Point:	P208
Community ID:	Seasonally Flooded Basin
Section:	14
Township:	14N
Range:	23 Dir: E

SUMMARY OF FINDINGS

Hydrophytic Vegetation Present? ☑ Yes ☐ No
Wetland Hydrology Present? ☑ Yes ☐ No
Hydric Soils Present? ☑ Yes ☐ No
Is This Sampling Point Within A Wetland? ☑ **Yes** ☐ **No**

Remarks: Based on a WETS analysis, conditions in the three months preceding the field investigation were drier than normal. 1.43 inches of precipitation was recorded the day preceding the field investigation.

HYDROLOGY

Wetland Hydrology Indicators (Check here if indicators are not present ☐):

Primary:
- ☐ A1 - Surface Water
- ☐ A2 - High Water Table
- ☐ A3 - Saturation
- ☐ B1 - Water Marks
- ☐ B2 - Sediment Deposits
- ☐ B3 - Drift Deposits
- ☐ B4 - Algal Mat or Crust
- ☐ B5 - Iron Deposits
- ☐ B7 - Inundation Visible on Aerial Imagery
- ☐ B8 - Sparsely Vegetated Concave Surface
- ☐ B9 - Water-Stained Leaves
- ☐ B13 - Aquatic Fauna
- ☐ B15 - Marl Deposits
- ☐ C1 - Hydrogen Sulfide Odor
- ☐ C3 - Oxidized Rhizospheres on Living Roots
- ☐ C4 - Presence of Reduced Iron
- ☐ C6 - Recent Iron Reduction in Tilled Soils
- ☐ C7 - Thin Muck Surface
- ☐ Other (Explain in Remarks)

Secondary:
- ☐ B6 - Surface Soil Cracks
- ☐ B10 - Drainage Patterns
- ☐ B16 - Moss Trim Lines
- ☐ C2 - Dry-Season Water Table
- ☐ C8 - Crayfish Burrows
- ☐ C9 - Saturation Visible on Aerial Imagery
- ☐ D1 - Stunted or Stressed Plants
- ☑ D2 - Geomorphic Position
- ☐ D3 - Shallow Aquitard
- ☐ D4 - Microtopographic Relief
- ☑ D5 - FAC-Neutral Test

Field Observations:

Surface Water Present?	☐ Yes	☑ No	Depth:	--	(in.)
Water Table Present?	☑ Yes	☐ No	Depth:	18	(in.)
Saturation Present?	☑ Yes	☐ No	Depth:	16	(in.)

Wetland Hydrology Present? ☑ Yes ☐ No

Describe Recorded Data (stream gauge, monitoring well, aerial photos, previous inspections), if available: N/A

Remarks: The presence of 2 secondary indicators at the sample plot provides evidence of wetland hydrology.

SOILS

Map Unit Name: Dune land
Series Drainage Class: well to excessively
Taxonomy (Subgroup): NA

Profile Description (Describe to the depth needed to document the indicator or confirm the absence of indicators.) (Type: C=Concentration, D=Depletion, RM=Reduced Matrix, CS=Covered/Coated Sand Grains; Location: PL=Pore Lining, M=Matrix)

Top Depth	Bottom Depth	Horizon	Matrix Color (Moist)		Matrix %	Redox Features Color (Moist)		Redox %	Type	Location	Texture (e.g. clay, sand, loam)
0	3	1	10YR	3/2	100	--	--	--	--	--	loamy sand
3	24	2	10YR	6/3	93	10YR	5/6	7	C	M	loamy sand
--	--	--	--	--	--	--	--	--	--	--	--
--	--	--	--	--	--	--	--	--	--	--	--
--	--	--	--	--	--	--	--	--	--	--	--
--	--	--	--	--	--	--	--	--	--	--	--
--	--	--	--	--	--	--	--	--	--	--	--
--	--	--	--	--	--	--	--	--	--	--	--

NRCS Hydric Soil Field Indicators (check here if indicators are not present ☐):
- ☐ A1- Histosol
- ☐ A2 - Histic Epipedon
- ☐ A3 - Black Histic
- ☐ A4 - Hydrogen Sulfide
- ☐ A5 - Stratified Layers
- ☐ A11 - Depleted Below Dark Surface
- ☐ A12 - Thick Dark Surface
- ☐ S1 - Sandy Muck Mineral
- ☐ S4 - Sandy Gleyed Matrix
- ☐ S5 - Sandy Redox
- ☐ S6 - Stripped Matrix
- ☐ S7 - Dark Surface (LRR R, MLRA 149B)
- ☐ S8 - Polyvalue Below Surface (LRR R, MLRA 149B)
- ☐ S9 - Thin Dark Surface (LRR R, MLRA 149B)
- ☑ S11 - High Chroma Sands
- ☐ F1 - Loamy Mucky Mineral (LRR K, L)
- ☐ F2 - Loamy Gleyed Matrix
- ☐ F3 - Depleted Matrix
- ☐ F6 - Redox Dark Surface
- ☐ F7 - Depleted Dark Surface
- ☐ F8 - Redox Depressions

Indicators for Problematic Soils [1]
- ☐ A10 - 2 cm Muck (LRR K, L, MLRA 149B)
- ☐ A16 - Coast Prairie Redox (LRR K, L, R)
- ☐ S3 - 5cm Mucky Peat of Peat (LRR K, L, R)
- ☐ S7 - Dark Surface (LRR K, L, M)
- ☐ S8 - Polyvalue Below Surface (LRR K, L)
- ☐ S9 - Thin Dark Surface (LRR K, L)
- ☐ F12 - Iron-Manganese Masses (LRR K, L, R)
- ☐ F19 - Piedmont Floodplain Soils (MLRA 149B)
- ☐ F21 - Red Parent Material
- ☐ TA6 - Mesic Spodic (MLRA 144A, 145, 149B)
- ☐ TF12 - Very Shallow Dark Surface
- ☐ Other (Explain in Remarks)

[1] Indicators of hydrophytic vegetation and wetland hydrology must be present, unless disturbed or problematic.

Restrictive Layer (If Observed) Type: N/A Depth: N/A

Hydric Soil Present? ☑ Yes ☐ No

Remarks:

WETLAND DETERMINATION DATA FORM
Northeast and Northcentral Region

Project/Site: Proposed Golf Course | Wetland ID: P208 | Sample Point: P208

VEGETATION (Species identified in all uppercase are non-native species.)

Tree Stratum (Plot size: 10 meter radius)

	Species Name	% Cover	Dominant	Ind.Status
1.	*Pinus strobus*	15	Y	FACU
2.	--	--	--	--
3.	--	--	--	--
4.	--	--	--	--
5.	--	--	--	--
6.	--	--	--	--
7.	--	--	--	--
8.	--	--	--	--
9.	--	--	--	--
10.	--	--	--	--
	Total Cover =	15		

Sapling/Shrub Stratum (Plot size: 5 meter radius)

1.	*Salix lucida*	5	Y	FACW
2.	--	--	--	--
3.	--	--	--	--
4.	--	--	--	--
5.	--	--	--	--
6.	--	--	--	--
7.	--	--	--	--
8.	--	--	--	--
9.	--	--	--	--
10.	--	--	--	--
	Total Cover =	5		

Herb Stratum (Plot size: 2 meter radius)

1.	*Calamagrostis canadensis*	60	Y	OBL
2.	*Juncus balticus*	15	Y	OBL
3.	*Salix lucida*	10	N	FACW
4.	--	--	--	--
5.	--	--	--	--
6	--	--	--	--
7.	--	--	--	--
8.	--	--	--	--
9.	--	--	--	--
10.	--	--	--	--
11.	--	--	--	--
12.	--	--	--	--
13.	--	--	--	--
14.	--	--	--	--
15.	--	--	--	--
	Total Cover =	85		

Woody Vine Stratum (Plot size: 10 meter radius)

1.	--	--	--	--
2.	--	--	--	--
3.	--	--	--	--
4.	--	--	--	--
5.	--	--	--	--
	Total Cover =	0		

Dominance Test Worksheet

Number of Dominant Species that are OBL, FACW, or FAC: 3 (A)

Total Number of Dominant Species Across All Strata: 4 (B)

Percent of Dominant Species That Are OBL, FACW, or FAC: ***75%*** (A/B)

Prevalence Index Worksheet

Total % Cover of:		Multiply by:	
OBL spp.	75	x 1 =	75
FACW spp.	15	x 2 =	30
FAC spp.	0	x 3 =	0
FACU spp.	15	x 4 =	60
UPL spp.	0	x 5 =	0
Total	105 (A)		165 (B)

Prevalence Index = B/A = ***1.571***

Hydrophytic Vegetation Indicators:

- ☐ Yes ☑ No Rapid Test for Hydrophytic Vegetation
- ☑ Yes ☐ No Dominance Test is > 50%
- ☑ Yes ☐ No Prevalence Index is ≤ 3.0 *
- ☐ Yes ☐ No Morphological Adaptations (Explain) *
- ☐ Yes ☐ No Problem Hydrophytic Vegetation (Explain) *

* Indicators of hydric soil and wetland hydrology must be present, unless disturbed or problematic.

Definitions of Vegetation Strata:

Tree - Woody plants 3 in. (7.6cm) or more in diameter at breast height (DBH), regardless of height.

Sapling/Shrub - Woody plants less than 3 in. DBH and greater than 3.28 ft. tall.

Herb - All herbaceous (non-woody) plants, regardless of size, and woody plants less than 3.28 ft. tall.

Woody Vines - All woody vines greater than 3.28 ft. in height.

Hydrophytic Vegetation Present ☑ Yes ☐ No

Remarks: Dominant vegetation was determined through use of the 50/20 rule. Vegetation at the sample plot is hydrophytic.

Additional Remarks:

Stantec

WETLAND DETERMINATION DATA FORM
Northeast and Northcentral Region

Project/Site:	Proposed Golf Course	Stantec Project #:	193703078	Date:	05/26/15
Applicant:	Kohler			County:	Sheboygan
Investigator #1:	Jeff Kraemer	Investigator #2:	Everett Grosskopf	State:	Wisconsin
Soil Unit:	Dune land	NWI/WWI Classification:	N/A	Wetland ID:	P210
Landform:	Shoulder	Local Relief:	Convex	Sample Point:	P209
Slope (%):	0-3	Latitude: N/A	Longitude: N/A	Datum: N/A	Community ID: Upland dune
Are climatic/hydrologic conditions on the site typical for this time of year? (If no, explain in remarks)			☐ Yes ☑ No	Section:	14
Are Vegetation ☐, Soil ☐, or Hydrology ☐ significantly disturbed?		Are normal circumstances present?		Township:	14N
Are Vegetation ☐, Soil ☐, or Hydrology ☐ naturally problematic?		☑ Yes ☐ No		Range:	23 Dir: E

SUMMARY OF FINDINGS

Hydrophytic Vegetation Present?	☐ Yes ☑ No	Hydric Soils Present?	☐ Yes ☑ No
Wetland Hydrology Present?	☐ Yes ☑ No	Is This Sampling Point Within A Wetland?	☐ Yes ☑ No

Remarks: Based on a WETS analysis, conditions in the three months preceding the field investigation were drier than normal. 1.43 inches of precipitation was recorded the day preceding the field investigation.

HYDROLOGY

Wetland Hydrology Indicators (Check here if indicators are not present ☑):

Primary:
- ☐ A1 - Surface Water
- ☐ A2 - High Water Table
- ☐ A3 - Saturation
- ☐ B1 - Water Marks
- ☐ B2 - Sediment Deposits
- ☐ B3 - Drift Deposits
- ☐ B4 - Algal Mat or Crust
- ☐ B5 - Iron Deposits
- ☐ B7 - Inundation Visible on Aerial Imagery
- ☐ B8 - Sparsely Vegetated Concave Surface
- ☐ B9 - Water-Stained Leaves
- ☐ B13 - Aquatic Fauna
- ☐ B15 - Marl Deposits
- ☐ C1 - Hydrogen Sulfide Odor
- ☐ C3 - Oxidized Rhizospheres on Living Roots
- ☐ C4 - Presence of Reduced Iron
- ☐ C6 - Recent Iron Reduction in Tilled Soils
- ☐ C7 - Thin Muck Surface
- ☐ Other (Explain in Remarks)

Secondary:
- ☐ B6 - Surface Soil Cracks
- ☐ B10 - Drainage Patterns
- ☐ B16 - Moss Trim Lines
- ☐ C2 - Dry-Season Water Table
- ☐ C8 - Crayfish Burrows
- ☐ C9 - Saturation Visible on Aerial Imagery
- ☐ D1 - Stunted or Stressed Plants
- ☐ D2 - Geomorphic Position
- ☐ D3 - Shallow Aquitard
- ☐ D4 - Microtopographic Relief
- ☐ D5 - FAC-Neutral Test

Field Observations:

Surface Water Present?	☐ Yes	☑ No	Depth:	--	(in.)
Water Table Present?	☐ Yes	☑ No	Depth:	--	(in.)
Saturation Present?	☐ Yes	☑ No	Depth:	--	(in.)

Wetland Hydrology Present? ☐ Yes ☑ No

Describe Recorded Data (stream gauge, monitoring well, aerial photos, previous inspections), if available: N/A

Remarks: No evidence of wetland hydrology was observed at the sample plot.

SOILS

Map Unit Name: Dune land — Series Drainage Class: well to excessively

Taxonomy (Subgroup): NA

Profile Description (Describe to the depth needed to document the indicator or confirm the absence of indicators.) (Type: C=Concentration, D=Depletion, RM=Reduced Matrix, CS=Covered/Coated Sand Grains; Location: PL=Pore Lining, M=Matrix)

Top Depth	Bottom Depth	Horizon	Matrix Color (Moist)		Matrix %	Redox Features Color (Moist)		Redox %	Type	Location	Texture (e.g. clay, sand, loam)
0	8	1	10YR	3/3	100	--	--	--	--	--	loamy sand
8	24	2	10YR	4/6	100	--	--	--	--	--	loamy sand
--	--	--	--	--	--	--	--	--	--	--	--
--	--	--	--	--	--	--	--	--	--	--	--
--	--	--	--	--	--	--	--	--	--	--	--
--	--	--	--	--	--	--	--	--	--	--	--
--	--	--	--	--	--	--	--	--	--	--	--
--	--	--	--	--	--	--	--	--	--	--	--

NRCS Hydric Soil Field Indicators (check here if indicators are not present ☑):
- ☐ A1- Histosol
- ☐ A2 - Histic Epipedon
- ☐ A3 - Black Histic
- ☐ A4 - Hydrogen Sulfide
- ☐ A5 - Stratified Layers
- ☐ A11 - Depleted Below Dark Surface
- ☐ A12 - Thick Dark Surface
- ☐ S1 - Sandy Muck Mineral
- ☐ S4 - Sandy Gleyed Matrix
- ☐ S5 - Sandy Redox
- ☐ S6 - Stripped Matrix
- ☐ S7 - Dark Surface (LRR R, MLRA 149B)
- ☐ S8 - Polyvalue Below Surface (LRR R, MLRA 149B)
- ☐ S9 - Thin Dark Surface (LRR R, MLRA 149B)
- ☐ S11 - High Chroma Sands
- ☐ F1 - Loamy Mucky Mineral (LRR K, L)
- ☐ F2 - Loamy Gleyed Matrix
- ☐ F3 - Depleted Matrix
- ☐ F6 - Redox Dark Surface
- ☐ F7 - Depleted Dark Surface
- ☐ F8 - Redox Depressions

Indicators for Problematic Soils [1]
- ☐ A10 - 2 cm Muck (LRR K, L, MLRA 149B)
- ☐ A16 - Coast Prairie Redox (LRR K, L, R)
- ☐ S3 - 5cm Mucky Peat of Peat (LRR K, L, R)
- ☐ S7 - Dark Surface (LRR K, L, M)
- ☐ S8 - Polyvalue Below Surface (LRR K, L)
- ☐ S9 - Thin Dark Surface (LRR K, L)
- ☐ F12 - Iron-Manganese Masses (LRR K, L, R)
- ☐ F19 - Piedmont Floodplain Soils (MLRA 149B)
- ☐ F21 - Red Parent Material
- ☐ TA6 - Mesic Spodic (MLRA 144A, 145, 149B)
- ☐ TF12 - Very Shallow Dark Surface
- ☐ Other (Explain in Remarks)

[1] Indicators of hydrophytic vegetation and wetland hydrology must be present, unless disturbed or problematic.

Restrictive Layer (If Observed) Type: N/A Depth: N/A

Hydric Soil Present? ☐ Yes ☑ No

Remarks: The soil at the sample plot does not have any field indicators of hydric soil, nor does it appear to be inundated or saturated to the surface for long periods of time during the growing season in most years.

WETLAND DETERMINATION DATA FORM
Northeast and Northcentral Region

Project/Site:	Proposed Golf Course	Wetland ID: P210	Sample Point: P209

VEGETATION (Species identified in all uppercase are non-native species.)

Tree Stratum (Plot size: 10 meter radius)

	Species Name	% Cover	Dominant	Ind.Status
1.	*Betula papyrifera*	10	Y	FACU
2.	*Pinus strobus*	2	N	FACU
3.	--	--	--	--
4.	--	--	--	--
5.	--	--	--	--
6.	--	--	--	--
7.	--	--	--	--
8.	--	--	--	--
9.	--	--	--	--
10.	--	--	--	--
	Total Cover =	12		

Sapling/Shrub Stratum (Plot size: 5 meter radius)

1.	--	--	--	--
2.	--	--	--	--
3.	--	--	--	--
4.	--	--	--	--
5.	--	--	--	--
6.	--	--	--	--
7.	--	--	--	--
8.	--	--	--	--
9.	--	--	--	--
10.	--	--	--	--
	Total Cover =	0		

Herb Stratum (Plot size: 2 meter radius)

1.	*Festuca saximontana*	80	Y	UPL
2.	*Juniperus horizontalis*	15	N	FACU
3.	--	--	--	--
4.	--	--	--	--
5.	--	--	--	--
6	--	--	--	--
7.	--	--	--	--
8.	--	--	--	--
9.	--	--	--	--
10.	--	--	--	--
11.	--	--	--	--
12.	--	--	--	--
13.	--	--	--	--
14.	--	--	--	--
15.	--	--	--	--
	Total Cover =	95		

Woody Vine Stratum (Plot size: 10 meter radius)

1.	--	--	--	--
2.	--	--	--	--
3.	--	--	--	--
4.	--	--	--	--
5.	--	--	--	--
	Total Cover =	0		

Dominance Test Worksheet

Number of Dominant Species that are OBL, FACW, or FAC: 0 (A)

Total Number of Dominant Species Across All Strata: 2 (B)

Percent of Dominant Species That Are OBL, FACW, or FAC: ***0%*** (A/B)

Prevalence Index Worksheet

Total % Cover of:		Multiply by:	
OBL spp.	0	x 1 =	0
FACW spp.	0	x 2 =	0
FAC spp.	0	x 3 =	0
FACU spp.	27	x 4 =	108
UPL spp.	80	x 5 =	400
Total	107 (A)		508 (B)

Prevalence Index = B/A = ***4.748***

Hydrophytic Vegetation Indicators:

- ☐ Yes ☑ No Rapid Test for Hydrophytic Vegetation
- ☐ Yes ☑ No Dominance Test is > 50%
- ☐ Yes ☑ No Prevalence Index is ≤ 3.0 *
- ☐ Yes ☑ No Morphological Adaptations (Explain) *
- ☐ Yes ☑ No Problem Hydrophytic Vegetation (Explain) *

* Indicators of hydric soil and wetland hydrology must be present, unless disturbed or problematic.

Definitions of Vegetation Strata:

Tree - Woody plants 3 in. (7.6cm) or more in diameter at breast height (DBH), regardless of height.

Sapling/Shrub - Woody plants less than 3 in. DBH and greater than 3.28 ft. tall.

Herb - All herbaceous (non-woody) plants, regardless of size, and woody plants less than 3.28 ft. tall.

Woody Vines - All woody vines greater than 3.28 ft. in height.

Hydrophytic Vegetation Present ☐ Yes ☑ No

Remarks: Dominant vegetation was determined through use of the 50/20 rule. Vegetation at the sample plot is not hydrophytic.

Additional Remarks:

Stantec

WETLAND DETERMINATION DATA FORM
Northeast and Northcentral Region

Project/Site:	Proposed Golf Course	Stantec Project #:	193703078
Applicant:	Kohler		
Investigator #1:	Jeff Kraemer	Investigator #2:	Everett Grosskopf
Soil Unit:	Dune land	NWI/WWI Classification:	N/A
Landform:	Depression	Local Relief:	Concave
Slope (%):	0-3	Latitude: N/A	Longitude: N/A Datum: N/A

Are climatic/hydrologic conditions on the site typical for this time of year? (If no, explain in remarks) ☐ Yes ☑ No

Are Vegetation ☐, Soil ☐, or Hydrology ☐ significantly disturbed?
Are Vegetation ☐, Soil ☐, or Hydrology ☐ naturally problematic?
Are normal circumstances present? ☑ Yes ☐ No

Date:	05/26/15
County:	Sheboygan
State:	Wisconsin
Wetland ID:	P210
Sample Point:	P210
Community ID:	Seasonally Flooded Basin
Section:	14
Township:	14N
Range:	23 Dir: E

SUMMARY OF FINDINGS

Hydrophytic Vegetation Present? ☑ Yes ☐ No
Wetland Hydrology Present? ☑ Yes ☐ No
Hydric Soils Present? ☑ Yes ☐ No
Is This Sampling Point Within A Wetland? ☑ **Yes** ☐ **No**

Remarks: Based on a WETS analysis, conditions in the three months preceding the field investigation were drier than normal. 1.43 inches of precipitation was recorded the day preceding the field investigation.

HYDROLOGY

Wetland Hydrology Indicators (Check here if indicators are not present ☐):

Primary:
- ☐ A1 - Surface Water
- ☐ A2 - High Water Table
- ☐ A3 - Saturation
- ☐ B1 - Water Marks
- ☐ B2 - Sediment Deposits
- ☐ B3 - Drift Deposits
- ☐ B4 - Algal Mat or Crust
- ☐ B5 - Iron Deposits
- ☐ B7 - Inundation Visible on Aerial Imagery
- ☐ B8 - Sparsely Vegetated Concave Surface
- ☐ B9 - Water-Stained Leaves
- ☐ B13 - Aquatic Fauna
- ☐ B15 - Marl Deposits
- ☐ C1 - Hydrogen Sulfide Odor
- ☐ C3 - Oxidized Rhizospheres on Living Roots
- ☐ C4 - Presence of Reduced Iron
- ☐ C6 - Recent Iron Reduction in Tilled Soils
- ☐ C7 - Thin Muck Surface
- ☐ Other (Explain in Remarks)

Secondary:
- ☐ B6 - Surface Soil Cracks
- ☐ B10 - Drainage Patterns
- ☐ B16 - Moss Trim Lines
- ☐ C2 - Dry-Season Water Table
- ☐ C8 - Crayfish Burrows
- ☐ C9 - Saturation Visible on Aerial Imagery
- ☐ D1 - Stunted or Stressed Plants
- ☑ D2 - Geomorphic Position
- ☐ D3 - Shallow Aquitard
- ☐ D4 - Microtopographic Relief
- ☑ D5 - FAC-Neutral Test

Field Observations:

Surface Water Present?	☐ Yes	☑ No	Depth:	--	(in.)
Water Table Present?	☑ Yes	☐ No	Depth:	24	(in.)
Saturation Present?	☑ Yes	☐ No	Depth:	20	(in.)

Wetland Hydrology Present? ☑ Yes ☐ No

Describe Recorded Data (stream gauge, monitoring well, aerial photos, previous inspections), if available: N/A

Remarks: The presence of 2 secondary indicators at the sample plot provides evidence of wetland hydrology.

SOILS

Map Unit Name: Dune land
Series Drainage Class: well to excessively
Taxonomy (Subgroup): NA

Profile Description (Describe to the depth needed to document the indicator or confirm the absence of indicators.) (Type: C=Concentration, D=Depletion, RM=Reduced Matrix, CS=Covered/Coated Sand Grains; Location: PL=Pore Lining, M=Matrix)

Top Depth	Bottom Depth	Horizon	Matrix Color (Moist)		Matrix %	Redox Features Color (Moist)		Redox %	Type	Location	Texture (e.g. clay, sand, loam)
0	4	1	10YR	2/1	100	--	--	--	--	--	sandy loam
4	24	2	10YR	6/2	95	10YR	4/4	5	C	M	loamy sand
--	--	--	--	--	--	--	--	--	--	--	--
--	--	--	--	--	--	--	--	--	--	--	--
--	--	--	--	--	--	--	--	--	--	--	--
--	--	--	--	--	--	--	--	--	--	--	--
--	--	--	--	--	--	--	--	--	--	--	--
--	--	--	--	--	--	--	--	--	--	--	--

NRCS Hydric Soil Field Indicators (check here if indicators are not present ☐):
- ☐ A1- Histosol
- ☐ A2 - Histic Epipedon
- ☐ A3 - Black Histic
- ☐ A4 - Hydrogen Sulfide
- ☐ A5 - Stratified Layers
- ☑ A11 - Depleted Below Dark Surface
- ☐ A12 - Thick Dark Surface
- ☐ S1 - Sandy Muck Mineral
- ☐ S4 - Sandy Gleyed Matrix
- ☑ S5 - Sandy Redox
- ☐ S6 - Stripped Matrix
- ☐ S7 - Dark Surface (LRR R, MLRA 149B)
- ☐ S8 - Polyvalue Below Surface (LRR R, MLRA 149B)
- ☐ S9 - Thin Dark Surface (LRR R, MLRA 149B)
- ☑ S11 - High Chroma Sands
- ☐ F1 - Loamy Mucky Mineral (LRR K, L)
- ☐ F2 - Loamy Gleyed Matrix
- ☐ F3 - Depleted Matrix
- ☐ F6 - Redox Dark Surface
- ☐ F7 - Depleted Dark Surface
- ☐ F8 - Redox Depressions

Indicators for Problematic Soils [1]
- ☐ A10 - 2 cm Muck (LRR K, L, MLRA 149B)
- ☐ A16 - Coast Prairie Redox (LRR K, L, R)
- ☐ S3 - 5cm Mucky Peat of Peat (LRR K, L, R)
- ☐ S7 - Dark Surface (LRR K, L, M)
- ☐ S8 - Polyvalue Below Surface (LRR K, L)
- ☐ S9 - Thin Dark Surface (LRR K, L)
- ☐ F12 - Iron-Manganese Masses (LRR K, L, R)
- ☐ F19 - Piedmont Floodplain Soils (MLRA 149B)
- ☐ F21 - Red Parent Material
- ☐ TA6 - Mesic Spodic (MLRA 144A, 145, 149B)
- ☐ TF12 - Very Shallow Dark Surface
- ☐ Other (Explain in Remarks)

[1] Indicators of hydrophytic vegetation and wetland hydrology must be present, unless disturbed or problematic.

Restrictive Layer (If Observed) Type: N/A Depth: N/A

Hydric Soil Present? ☑ Yes ☐ No

Remarks:

WETLAND DETERMINATION DATA FORM
Northeast and Northcentral Region

Project/Site: Proposed Golf Course | Wetland ID: P210 | Sample Point: P210

VEGETATION (Species identified in all uppercase are non-native species.)

Tree Stratum (Plot size: 10 meter radius)

	Species Name	% Cover	Dominant	Ind.Status
1.	*Pinus strobus*	40	Y	FACU
2.	--	--	--	--
3.	--	--	--	--
4.	--	--	--	--
5.	--	--	--	--
6.	--	--	--	--
7.	--	--	--	--
8.	--	--	--	--
9.	--	--	--	--
10.	--	--	--	--
	Total Cover =	40		

Sapling/Shrub Stratum (Plot size: 5 meter radius)

1.	*Salix lucida*	5	Y	FACW
2.	*BERBERIS THUNBERGII*	5	Y	FACU
3.	--	--	--	--
4.	--	--	--	--
5.	--	--	--	--
6.	--	--	--	--
7.	--	--	--	--
8.	--	--	--	--
9.	--	--	--	--
10.	--	--	--	--
	Total Cover =	10		

Herb Stratum (Plot size: 2 meter radius)

1.	*Calamagrostis canadensis*	20	Y	OBL
2.	*Juncus balticus*	10	Y	OBL
3.	*Solidago gigantea*	10	Y	FACW
4.	*Salix lucida*	5	N	FACW
5.	*Fragaria vesca*	1	N	UPL
6	--	--	--	--
7.	--	--	--	--
8.	--	--	--	--
9.	--	--	--	--
10.	--	--	--	--
11.	--	--	--	--
12.	--	--	--	--
13.	--	--	--	--
14.	--	--	--	--
15.	--	--	--	--
	Total Cover =	46		

Woody Vine Stratum (Plot size: 10 meter radius)

1.	--	--	--	--
2.	--	--	--	--
3.	--	--	--	--
4.	--	--	--	--
5.	--	--	--	--
	Total Cover =	0		

Dominance Test Worksheet

Number of Dominant Species that are OBL, FACW, or FAC: 4 (A)

Total Number of Dominant Species Across All Strata: 6 (B)

Percent of Dominant Species That Are OBL, FACW, or FAC: ***67%*** (A/B)

Prevalence Index Worksheet

Total % Cover of:		Multiply by:	
OBL spp.	30	x 1 =	30
FACW spp.	20	x 2 =	40
FAC spp.	0	x 3 =	0
FACU spp.	45	x 4 =	180
UPL spp.	1	x 5 =	5
Total	96 (A)		255 (B)

Prevalence Index = B/A = ***2.656***

Hydrophytic Vegetation Indicators:

- ☐ Yes ☑ No Rapid Test for Hydrophytic Vegetation
- ☑ Yes ☐ No Dominance Test is > 50%
- ☑ Yes ☐ No Prevalence Index is ≤ 3.0 *
- ☐ Yes ☑ No Morphological Adaptations (Explain) *
- ☐ Yes ☑ No Problem Hydrophytic Vegetation (Explain) *

* Indicators of hydric soil and wetland hydrology must be present, unless disturbed or problematic.

Definitions of Vegetation Strata:

Tree - Woody plants 3 in. (7.6cm) or more in diameter at breast height (DBH), regardless of height.

Sapling/Shrub - Woody plants less than 3 in. DBH and greater than 3.28 ft. tall.

Herb - All herbaceous (non-woody) plants, regardless of size, and woody plants less than 3.28 ft. tall.

Woody Vines - All woody vines greater than 3.28 ft. in height.

Hydrophytic Vegetation Present ☑ Yes ☐ No

Remarks: Dominant vegetation was determined through use of the 50/20 rule. Vegetation at the sample plot is hydrophytic.

Additional Remarks:

Stantec

WETLAND DETERMINATION DATA FORM
Northeast and Northcentral Region

Project/Site:	Proposed Golf Course	Stantec Project #:	193703078
Applicant:	Kohler		
Investigator #1:	Jeff Kraemer	Investigator #2:	Everett Grosskopf
Soil Unit:	Dune land	NWI/WWI Classification:	N/A
Landform:	Depression	Local Relief:	Concave
Slope (%):	0-3	Latitude: N/A	Longitude: N/A Datum: N/A

Are climatic/hydrologic conditions on the site typical for this time of year? (If no, explain in remarks) ☐ Yes ☑ No

Are Vegetation ☐, Soil ☐, or Hydrology ☐ significantly disturbed?
Are Vegetation ☐, Soil ☐, or Hydrology ☐ naturally problematic?
Are normal circumstances present? ☑ Yes ☐ No

Date:	05/26/15
County:	Sheboygan
State:	Wisconsin
Wetland ID:	N/A
Sample Point:	P211
Community ID:	Upland Forest
Section:	14
Township:	14N
Range:	23 Dir: E

SUMMARY OF FINDINGS

Hydrophytic Vegetation Present? ☐ Yes ☑ No
Wetland Hydrology Present? ☐ Yes ☑ No
Hydric Soils Present? ☐ Yes ☑ No
Is This Sampling Point Within A Wetland? ☐ Yes ☑ No

Remarks: Based on a WETS analysis, conditions in the three months preceding the field investigation were drier than normal. 1.43 inches of precipitation was recorded the day preceding the field investigation.

HYDROLOGY

Wetland Hydrology Indicators (Check here if indicators are not present ☐):

Primary:
- ☐ A1 - Surface Water
- ☐ A2 - High Water Table
- ☐ A3 - Saturation
- ☐ B1 - Water Marks
- ☐ B2 - Sediment Deposits
- ☐ B3 - Drift Deposits
- ☐ B4 - Algal Mat or Crust
- ☐ B5 - Iron Deposits
- ☐ B7 - Inundation Visible on Aerial Imagery
- ☐ B8 - Sparsely Vegetated Concave Surface
- ☐ B9 - Water-Stained Leaves
- ☐ B13 - Aquatic Fauna
- ☐ B15 - Marl Deposits
- ☐ C1 - Hydrogen Sulfide Odor
- ☐ C3 - Oxidized Rhizospheres on Living Roots
- ☐ C4 - Presence of Reduced Iron
- ☐ C6 - Recent Iron Reduction in Tilled Soils
- ☐ C7 - Thin Muck Surface
- ☐ Other (Explain in Remarks)

Secondary:
- ☐ B6 - Surface Soil Cracks
- ☐ B10 - Drainage Patterns
- ☐ B16 - Moss Trim Lines
- ☐ C2 - Dry-Season Water Table
- ☐ C8 - Crayfish Burrows
- ☐ C9 - Saturation Visible on Aerial Imagery
- ☐ D1 - Stunted or Stressed Plants
- ☑ D2 - Geomorphic Position
- ☐ D3 - Shallow Aquitard
- ☐ D4 - Microtopographic Relief
- ☐ D5 - FAC-Neutral Test

Field Observations:

Surface Water Present?	☐ Yes	☑ No	Depth: --	(in.)
Water Table Present?	☐ Yes	☑ No	Depth: --	(in.)
Saturation Present?	☐ Yes	☑ No	Depth: --	(in.)

Wetland Hydrology Present? ☐ Yes ☑ No

Describe Recorded Data (stream gauge, monitoring well, aerial photos, previous inspections), if available: N/A

Remarks: The presence of only one secondary indicator at the sample plot does not provide sufficient evidence of wetland hydrology. Sample point located in a depression; however a lack of other hydrology indicators, hydric soil, or hydrophytic vegetation confirms an upland determination.

SOILS

Map Unit Name: Dune land
Series Drainage Class: well to excessively
Taxonomy (Subgroup): NA

Profile Description (Describe to the depth needed to document the indicator or confirm the absence of indicators.) (Type: C=Concentration, D=Depletion, RM=Reduced Matrix, CS=Covered/Coated Sand Grains; Location: PL=Pore Lining, M=Matrix)

Top Depth	Bottom Depth	Horizon	Matrix Color (Moist)		Matrix %	Redox Features Color (Moist)		Redox %	Type	Location	Texture (e.g. clay, sand, loam)
0	4	1	10YR	3/2	100	--	--	--	--	--	sandy loam
4	8	2	10YR	5/2	100	--	--	--	--	--	loamy sand
8	24	3	10YR	4/6	100	--	--	--	--	--	loamy sand
--	--	--	--	--	--	--	--	--	--	--	--
--	--	--	--	--	--	--	--	--	--	--	--
--	--	--	--	--	--	--	--	--	--	--	--
--	--	--	--	--	--	--	--	--	--	--	--
--	--	--	--	--	--	--	--	--	--	--	--

NRCS Hydric Soil Field Indicators (check here if indicators are not present ☑):
- ☐ A1- Histosol
- ☐ A2 - Histic Epipedon
- ☐ A3 - Black Histic
- ☐ A4 - Hydrogen Sulfide
- ☐ A5 - Stratified Layers
- ☐ A11 - Depleted Below Dark Surface
- ☐ A12 - Thick Dark Surface
- ☐ S1 - Sandy Muck Mineral
- ☐ S4 - Sandy Gleyed Matrix
- ☐ S5 - Sandy Redox
- ☐ S6 - Stripped Matrix
- ☐ S7 - Dark Surface (LRR R, MLRA 149B)
- ☐ S8 - Polyvalue Below Surface (LRR R, MLRA 149B)
- ☐ S9 - Thin Dark Surface (LRR R, MLRA 149B)
- ☐ S11 - High Chroma Sands
- ☐ F1 - Loamy Mucky Mineral (LRR K, L)
- ☐ F2 - Loamy Gleyed Matrix
- ☐ F3 - Depleted Matrix
- ☐ F6 - Redox Dark Surface
- ☐ F7 - Depleted Dark Surface
- ☐ F8 - Redox Depressions

Indicators for Problematic Soils [1]
- ☐ A10 - 2 cm Muck (LRR K, L, MLRA 149B)
- ☐ A16 - Coast Prairie Redox (LRR K, L, R)
- ☐ S3 - 5cm Mucky Peat of Peat (LRR K, L, R)
- ☐ S7 - Dark Surface (LRR K, L, M)
- ☐ S8 - Polyvalue Below Surface (LRR K, L)
- ☐ S9 - Thin Dark Surface (LRR K, L)
- ☐ F12 - Iron-Manganese Masses (LRR K, L, R)
- ☐ F19 - Piedmont Floodplain Soils (MLRA 149B)
- ☐ F21 - Red Parent Material
- ☐ TA6 - Mesic Spodic (MLRA 144A, 145, 149B)
- ☐ TF12 - Very Shallow Dark Surface
- ☐ Other (Explain in Remarks)

[1] Indicators of hydrophytic vegetation and wetland hydrology must be present, unless disturbed or problematic.

Restrictive Layer (If Observed) Type: N/A Depth: N/A

Hydric Soil Present? ☐ Yes ☑ No

Remarks: The soil at the sample plot does not have any field indicators of hydric soil, nor does it appear to be inundated or saturated to the surface for long periods of time during the growing season in most years.

WETLAND DETERMINATION DATA FORM
Northeast and Northcentral Region

Project/Site:	Proposed Golf Course	Wetland ID:	N/A	Sample Point:	P211

VEGETATION (Species identified in all uppercase are non-native species.)

Tree Stratum (Plot size: 10 meter radius)

	Species Name	% Cover	Dominant	Ind.Status
1.	*Prunus serotina*	40	Y	FACU
2.	*Fagus grandifolia*	10	N	FACU
3.	*Pinus strobus*	10	N	FACU
4.	--	--	--	--
5.	--	--	--	--
6.	--	--	--	--
7.	--	--	--	--
8.	--	--	--	--
9.	--	--	--	--
10.	--	--	--	--
	Total Cover =	60		

Sapling/Shrub Stratum (Plot size: 5 meter radius)

1.	*BERBERIS THUNBERGII*	5	Y	FACU
2.	--	--	--	--
3.	--	--	--	--
4.	--	--	--	--
5.	--	--	--	--
6.	--	--	--	--
7.	--	--	--	--
8.	--	--	--	--
9.	--	--	--	--
10.	--	--	--	--
	Total Cover =	5		

Herb Stratum (Plot size: 2 meter radius)

1.	*Ammophila breviligulata*	80	Y	UPL
2.	*Maianthemum canadense*	2	N	FACU
3.	*ALLIARIA PETIOLATA*	2	N	FACU
4.	*Maianthemum stellatum*	1	N	FAC
5.	--	--	--	--
6	--	--	--	--
7.	--	--	--	--
8.	--	--	--	--
9.	--	--	--	--
10.	--	--	--	--
11.	--	--	--	--
12.	--	--	--	--
13.	--	--	--	--
14.	--	--	--	--
15.	--	--	--	--
	Total Cover =	85		

Woody Vine Stratum (Plot size: 10 meter radius)

1.	--	--	--	--
2.	--	--	--	--
3.	--	--	--	--
4.	--	--	--	--
5.	--	--	--	--
	Total Cover =	0		

Dominance Test Worksheet

Number of Dominant Species that are OBL, FACW, or FAC: 0 (A)

Total Number of Dominant Species Across All Strata: 3 (B)

Percent of Dominant Species That Are OBL, FACW, or FAC: ***0%*** (A/B)

Prevalence Index Worksheet

Total % Cover of:		Multiply by:	
OBL spp.	0	x 1 =	0
FACW spp.	0	x 2 =	0
FAC spp.	1	x 3 =	3
FACU spp.	69	x 4 =	276
UPL spp.	80	x 5 =	400
Total	150 (A)		679 (B)

Prevalence Index = B/A = ***4.527***

Hydrophytic Vegetation Indicators:

- ☐ Yes ☑ No Rapid Test for Hydrophytic Vegetation
- ☐ Yes ☑ No Dominance Test is > 50%
- ☐ Yes ☑ No Prevalence Index is ≤ 3.0 *
- ☐ Yes ☑ No Morphological Adaptations (Explain) *
- ☐ Yes ☑ No Problem Hydrophytic Vegetation (Explain) *

* Indicators of hydric soil and wetland hydrology must be present, unless disturbed or problematic.

Definitions of Vegetation Strata:

Tree - Woody plants 3 in. (7.6cm) or more in diameter at breast height (DBH), regardless of height.

Sapling/Shrub - Woody plants less than 3 in. DBH and greater than 3.28 ft. tall.

Herb - All herbaceous (non-woody) plants, regardless of size, and woody plants less than 3.28 ft. tall.

Woody Vines - All woody vines greater than 3.28 ft. in height.

Hydrophytic Vegetation Present ☐ Yes ☑ No

Remarks: Dominant vegetation was determined through use of the 50/20 rule. Vegetation at the sample plot is not hydrophytic.

Additional Remarks:

Stantec

WETLAND DETERMINATION DATA FORM
Northeast and Northcentral Region

Project/Site:	Proposed Golf Course	Stantec Project #:	193703078
Applicant:	Kohler		
Investigator #1:	Jeff Kraemer	Investigator #2:	Everett Grosskopf
Soil Unit:	Oakville loamy fine sand	NWI/WWI Classification:	N/A
Landform:	Depression	Local Relief:	Concave
Slope (%):	0-3	Latitude: N/A	Longitude: N/A Datum: N/A

Are climatic/hydrologic conditions on the site typical for this time of year? (If no, explain in remarks) ☐ Yes ☑ No

Are Vegetation ☐, Soil ☐, or Hydrology ☐ significantly disturbed?
Are Vegetation ☐, Soil ☐, or Hydrology ☐ naturally problematic?
Are normal circumstances present? ☑ Yes ☐ No

Date:	05/26/15
County:	Sheboygan
State:	Wisconsin
Wetland ID:	N/A
Sample Point:	P212
Community ID:	Upland forest
Section:	14
Township:	14N
Range:	23 Dir: E

SUMMARY OF FINDINGS

Hydrophytic Vegetation Present? ☐ Yes ☑ No
Wetland Hydrology Present? ☐ Yes ☑ No
Hydric Soils Present? ☐ Yes ☑ No
Is This Sampling Point Within A Wetland? ☐ Yes ☑ No

Remarks: Based on a WETS analysis, conditions in the three months preceding the field investigation were drier than normal. 1.43 inches of precipitation was recorded the day preceding the field investigation.

HYDROLOGY

Wetland Hydrology Indicators (Check here if indicators are not present ☐):

Primary:
- ☐ A1 - Surface Water
- ☐ A2 - High Water Table
- ☐ A3 - Saturation
- ☐ B1 - Water Marks
- ☐ B2 - Sediment Deposits
- ☐ B3 - Drift Deposits
- ☐ B4 - Algal Mat or Crust
- ☐ B5 - Iron Deposits
- ☐ B7 - Inundation Visible on Aerial Imagery
- ☐ B8 - Sparsely Vegetated Concave Surface
- ☐ B9 - Water-Stained Leaves
- ☐ B13 - Aquatic Fauna
- ☐ B15 - Marl Deposits
- ☐ C1 - Hydrogen Sulfide Odor
- ☐ C3 - Oxidized Rhizospheres on Living Roots
- ☐ C4 - Presence of Reduced Iron
- ☐ C6 - Recent Iron Reduction in Tilled Soils
- ☐ C7 - Thin Muck Surface
- ☐ Other (Explain in Remarks)

Secondary:
- ☐ B6 - Surface Soil Cracks
- ☐ B10 - Drainage Patterns
- ☐ B16 - Moss Trim Lines
- ☐ C2 - Dry-Season Water Table
- ☐ C8 - Crayfish Burrows
- ☐ C9 - Saturation Visible on Aerial Imagery
- ☐ D1 - Stunted or Stressed Plants
- ☑ D2 - Geomorphic Position
- ☐ D3 - Shallow Aquitard
- ☐ D4 - Microtopographic Relief
- ☐ D5 - FAC-Neutral Test

Field Observations:

Surface Water Present?	☐ Yes	☑ No	Depth: --	(in.)
Water Table Present?	☐ Yes	☑ No	Depth: --	(in.)
Saturation Present?	☐ Yes	☑ No	Depth: --	(in.)

Wetland Hydrology Present? ☐ Yes ☑ No

Describe Recorded Data (stream gauge, monitoring well, aerial photos, previous inspections), if available: N/A

Remarks: The presence of only one secondary indicator at the sample plot does not provide sufficient evidence of wetland hydrology. Sample point located in a depressional area of an upland forest.

SOILS

Map Unit Name: Oakville loamy fine sand — Series Drainage Class: moderately well to well

Taxonomy (Subgroup): Typic Udipsamments

Profile Description (Describe to the depth needed to document the indicator or confirm the absence of indicators.) (Type: C=Concentration, D=Depletion, RM=Reduced Matrix, CS=Covered/Coated Sand Grains; Location: PL=Pore Lining, M=Matrix)

Top Depth	Bottom Depth	Horizon	Matrix Color (Moist)		Matrix %	Redox Features Color (Moist)		Redox %	Type	Location	Texture (e.g. clay, sand, loam)
0	4	1	10YR	2/1	100	--	--	--	--	--	sandy loam
4	7	2	10YR	5/2	100	--	--	--	--	--	loamy sand
7	24	3	10YR	4/6	100	--	--	--	--	--	loamy sand
--	--	--	--	--	--	--	--	--	--	--	--
--	--	--	--	--	--	--	--	--	--	--	--
--	--	--	--	--	--	--	--	--	--	--	--
--	--	--	--	--	--	--	--	--	--	--	--
--	--	--	--	--	--	--	--	--	--	--	--

NRCS Hydric Soil Field Indicators (check here if indicators are not present ☑):
- ☐ A1- Histosol
- ☐ A2 - Histic Epipedon
- ☐ A3 - Black Histic
- ☐ A4 - Hydrogen Sulfide
- ☐ A5 - Stratified Layers
- ☐ A11 - Depleted Below Dark Surface
- ☐ A12 - Thick Dark Surface
- ☐ S1 - Sandy Muck Mineral
- ☐ S4 - Sandy Gleyed Matrix
- ☐ S5 - Sandy Redox
- ☐ S6 - Stripped Matrix
- ☐ S7 - Dark Surface (LRR R, MLRA 149B)
- ☐ S8 - Polyvalue Below Surface (LRR R, MLRA 149B)
- ☐ S9 - Thin Dark Surface (LRR R, MLRA 149B)
- ☐ S11 - High Chroma Sands
- ☐ F1 - Loamy Mucky Mineral (LRR K, L)
- ☐ F2 - Loamy Gleyed Matrix
- ☐ F3 - Depleted Matrix
- ☐ F6 - Redox Dark Surface
- ☐ F7 - Depleted Dark Surface
- ☐ F8 - Redox Depressions

Indicators for Problematic Soils [1]
- ☐ A10 - 2 cm Muck (LRR K, L, MLRA 149B)
- ☐ A16 - Coast Prairie Redox (LRR K, L, R)
- ☐ S3 - 5cm Mucky Peat of Peat (LRR K, L, R)
- ☐ S7 - Dark Surface (LRR K, L, M)
- ☐ S8 - Polyvalue Below Surface (LRR K, L)
- ☐ S9 - Thin Dark Surface (LRR K, L)
- ☐ F12 - Iron-Manganese Masses (LRR K, L, R)
- ☐ F19 - Piedmont Floodplain Soils (MLRA 149B)
- ☐ F21 - Red Parent Material
- ☐ TA6 - Mesic Spodic (MLRA 144A, 145, 149B)
- ☐ TF12 - Very Shallow Dark Surface
- ☐ Other (Explain in Remarks)

[1] Indicators of hydrophytic vegetation and wetland hydrology must be present, unless disturbed or problematic.

Restrictive Layer (If Observed) Type: N/A Depth: N/A

Hydric Soil Present? ☐ Yes ☑ No

Remarks: The soil at the sample plot does not have any field indicators of hydric soil, nor does it appear to be inundated or saturated to the surface for long periods of time during the growing season in most years.

WETLAND DETERMINATION DATA FORM
Northeast and Northcentral Region

Project/Site: Proposed Golf Course | Wetland ID: N/A | Sample Point: P212

VEGETATION (Species identified in all uppercase are non-native species.)

Tree Stratum (Plot size: 10 meter radius)

	Species Name	% Cover	Dominant	Ind.Status
1.	*Acer rubrum*	20	Y	FAC
2.	*Pinus strobus*	15	Y	FACU
3.	*Fagus grandifolia*	10	N	FACU
4.	*Prunus serotina*	10	N	FACU
5.	--	--	--	--
6.	--	--	--	--
7.	--	--	--	--
8.	--	--	--	--
9.	--	--	--	--
10.	--	--	--	--
	Total Cover =	55		

Sapling/Shrub Stratum (Plot size: 5 meter radius)

1.	*BERBERIS THUNBERGII*	5	Y	FACU
2.	--	--	--	--
3.	--	--	--	--
4.	--	--	--	--
5.	--	--	--	--
6.	--	--	--	--
7.	--	--	--	--
8.	--	--	--	--
9.	--	--	--	--
10.	--	--	--	--
	Total Cover =	5		

Herb Stratum (Plot size: 2 meter radius)

1.	*Carex pensylvanica*	40	Y	UPL
2.	*Glyceria striata*	40	Y	OBL
3.	*Dryopteris intermedia*	5	N	FAC
4.	*Erythronium albidum*	2	N	FACU
5.	--	--	--	--
6	--	--	--	--
7.	--	--	--	--
8.	--	--	--	--
9.	--	--	--	--
10.	--	--	--	--
11.	--	--	--	--
12.	--	--	--	--
13.	--	--	--	--
14.	--	--	--	--
15.	--	--	--	--
	Total Cover =	87		

Woody Vine Stratum (Plot size: 10 meter radius)

1.	--	--	--	--
2.	--	--	--	--
3.	--	--	--	--
4.	--	--	--	--
5.	--	--	--	--
	Total Cover =	0		

Dominance Test Worksheet

Number of Dominant Species that are OBL, FACW, or FAC: 2 (A)

Total Number of Dominant Species Across All Strata: 5 (B)

Percent of Dominant Species That Are OBL, FACW, or FAC: ***40%*** (A/B)

Prevalence Index Worksheet

Total % Cover of:		Multiply by:	
OBL spp.	40	x 1 =	40
FACW spp.	0	x 2 =	0
FAC spp.	25	x 3 =	75
FACU spp.	42	x 4 =	168
UPL spp.	40	x 5 =	200
Total	147 (A)		483 (B)

Prevalence Index = B/A = ***3.286***

Hydrophytic Vegetation Indicators:

- ☐ Yes ☑ No Rapid Test for Hydrophytic Vegetation
- ☐ Yes ☑ No Dominance Test is > 50%
- ☐ Yes ☑ No Prevalence Index is ≤ 3.0 *
- ☐ Yes ☑ No Morphological Adaptations (Explain) *
- ☐ Yes ☑ No Problem Hydrophytic Vegetation (Explain) *

* Indicators of hydric soil and wetland hydrology must be present, unless disturbed or problematic.

Definitions of Vegetation Strata:

Tree - Woody plants 3 in. (7.6cm) or more in diameter at breast height (DBH), regardless of height.

Sapling/Shrub - Woody plants less than 3 in. DBH and greater than 3.28 ft. tall.

Herb - All herbaceous (non-woody) plants, regardless of size, and woody plants less than 3.28 ft. tall.

Woody Vines - All woody vines greater than 3.28 ft. in height.

Hydrophytic Vegetation Present ☐ Yes ☑ No

Remarks: Dominant vegetation was determined through use of the 50/20 rule. Vegetation at the sample plot is not hydrophytic.

Additional Remarks:

Attachment B

Photographic Log

Photo 1. Sample Point 200, view facing southwest

Photo 2. Sample Point 201, view facing west.

Photo 3. Sample Point 202, view facing northeast.

Photo 4. Sample Point 203, view facing west.

Photo 5. Sample Point 204, view facing north.

Photo 6. Sample Point 205, view facing east.

Photo 7. Representative photo of Wetland BR south of Beach Park Ln.

Photo 8. Representative photo of Wetland BR north of Beach Park Ln.

Photo 9. Sample Point 206, view facing west.

Photo 10. Wetland P-207, view facing southeast.

Photo 11. Sample Point 208, view facing southeast.

Photo 12. Sample Point 209, view facing south.

Photo 13. Sample Point 210, view facing east.

Photo 14. Sample Point 211, view facing southwest.

Photo 15. Sample Point 212, view facing northeast.