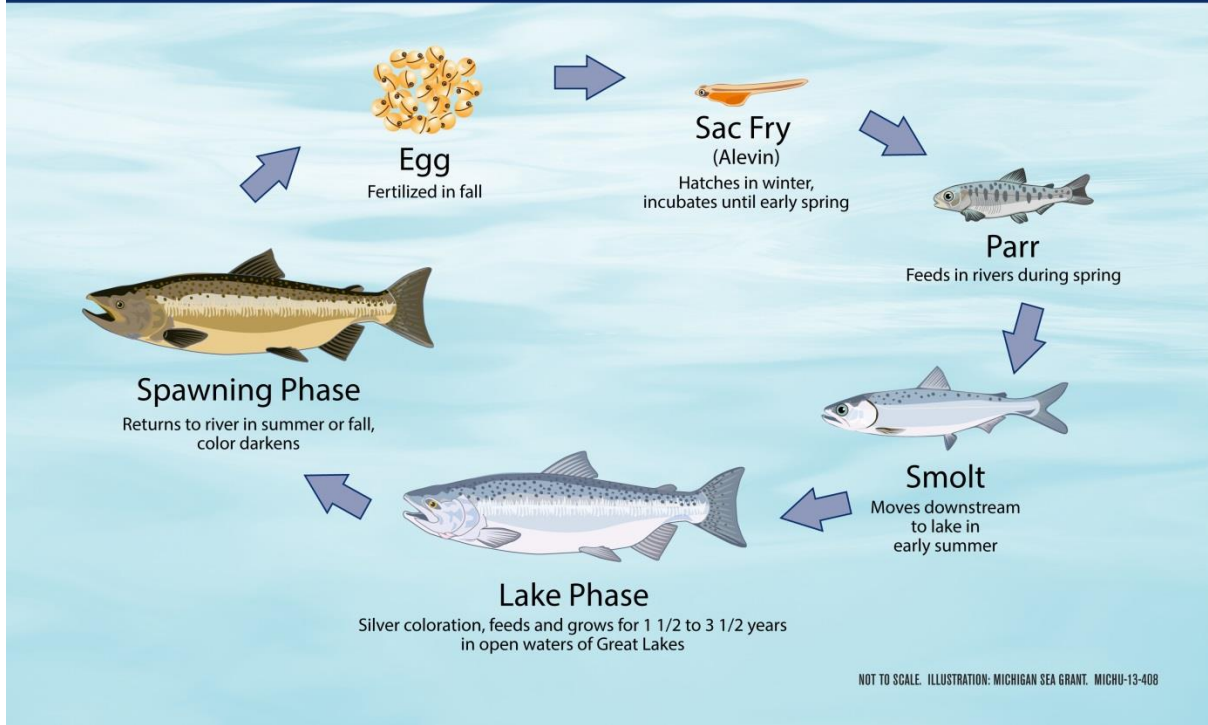


CHINOOK SALMON LIFE CYCLE



WISCONSIN'S LAKE MICHIGAN SALMONID STOCKING PROGRAM

Prepared: May 2019

By
Thomas Burzynski

Wisconsin Department of Natural Resources
600 E. Greenfield Avenue
Milwaukee, Wisconsin 53204



WISCONSIN'S LAKE MICHIGAN SALMONID STOCKING SUMMARY

Prepared by Thomas Burzynski
Lake Michigan Fisheries Work Unit Milwaukee – UW WATER Institute
Department of Natural Resources

This stocking summary is based on stocking records entered by Wisconsin DNR staff into the statewide propagation database. A stocking record was generated each time hatchery fish were stocked into Lake Michigan.

There are four types of information included in this summary report. First, total numbers of trout and salmon stocked from 1963-2018 are summarized. The numbers of trout and salmon that were requested for stocking during the current year (2019) are also included. The actual numbers of each species of fish stocked this year will depend on hatchery program production. The first summary (pages 2 and 3) is intended to provide an overview of long-term trends in the stocking of each species.

The last three sets of summaries account for fish stocked during 2014-2018. The second set (pages 4 - 8) focuses on the numbers of fish stocked in each county along the Lake Michigan shoreline in 2014-2018. The third summary (pages 10 - 29) is a set of tables detailing specific stocking sites, the grid location of each stocking site, the specific number and age of fish planted at each site, and any identifying fin clips or marks. The fourth summary (pages 30 - 33) focuses on the marked trout and salmon stocked during the past five years (marked lake trout and steelhead are listed from 2006 and 2008 to the present respectively).

Detailed stocking information for 2014-2018 was provided since this year's harvest of all species, except lake trout, will be based primarily on fish stocked in those years. For example, this year's coho catch will depend largely on yearling coho stocked in 2018. The pattern for brown trout tends to be similar to coho. The catches of rainbow (steelhead) trout this year will result for the most part from yearling fish stocked from 2014-2017. Chinook catches this year depend primarily on Chinooks stocked in 2016-2018. The lake trout catch, unlike the other species, will depend strongly on fish stocked in 2011 and earlier.

A grid map of Lake Michigan (Figure 1) is included to assist you in locating stocking sites. The ages of fish at time of stocking are indicated as fingerling (F), spring fingerling (SF), yearling (Y), or adult (A). Fin clips are coded as single or multiple clips of the following fins and/or mouth parts: adipose (A), dorsal (D), right or left maxillary (RM, LM), right or left pectoral fins (RP, LP), or right or left ventral fins (RV, LV). The acronym CWT used in the summaries stands for coded wire tag and refers to fish that have a small wire tag inserted into their snouts. All Chinook salmon stocked in the Wisconsin waters of Lake Michigan were marked with an adipose clip and a CWT as part of a lakewide effort to determine the rates of natural reproduction in Lake Michigan. A diagram of a Chinook salmon depicting fin and maxillary locations is included with the summary (Figure 2). Lake trout and steelhead have also been tagged with CWT to determine their rates of natural reproduction.

A strain designation code is included in the fin clip column. Strains are coded as Domestic (D), Seeforellen (S), Lake Michigan (M), Arlee (A), Chambers Creek (C), Ganaraska (G) and Skamania (S).

WISCONSIN'S LAKE MICHIGAN SALMONID STOCKING SUMMARY

YEAR	SPECIES						
	BROOK	BROWN	CHINOOK	COHO	LAKE ¹	STEELHEAD	TIGER ²
1963						9,000	
1964						15,000	
1965					205,000	25,000	
1966		38,000			761,000	59,000	
1967	9,000	48,000			1,129,000	85,000	
1968	25,000	252,000		25,000	817,000	104,000	
1969	34,000	132,000	66,000	175,000	884,000	169,000	
1970	18,000	183,000	119,000	332,000	900,000	143,000	
1971	69,000	208,000	264,000	265,000	945,000	168,000	
1972	70,000	811,000	317,000	258,000	1,284,000	618,000	
1973	50,000	558,000	757,000	570,000	1,170,000	661,000	
1974	34,000	435,000	616,000	318,000	971,000	495,000	34,000
1975	61,000	362,000	825,000	453,000	1,054,000	508,000	15,000
1976	19,000	298,000	1,175,000	667,000	1,045,000	1,010,000	23,000
1977	623,000	798,000	872,000	492,000	970,000	673,000	28,000
1978	243,000	1,228,000	2,017,000	499,000	994,000	616,000	
1979	185,000	955,000	2,064,000	320,000	943,000	1,133,000	
1980	185,000	1,063,000	2,430,000	492,000	1,255,000	1,167,000	SPLAKE³
1981	200,000	1,014,000	1,848,000	318,000	831,000	965,000	
1982	245,000	1,841,000	2,345,000	216,000	1,022,000	1,042,000	
1983	297,000	1,588,000	2,432,000	356,000	720,000	1,404,000	20,000
1984	225,000	1,185,000	2,892,000	551,000	736,000	1,381,000	34,000
1985	307,000	1,170,000	2,740,000	522,000	1,589,000	415,000	54,000
1986	188,000	873,000	2,378,000	267,000	1,394,000	782,000	115,000
1987	95,000	838,000	2,263,000	624,000	1,066,000	544,000	0
1988	+497,000	1,050,000	1,409,000	1,020,000	736,000	291,000	29,000
1989	+150,000	973,000	2,714,000	511,000	1,827,000	495,000	0
1990	315,000	1,229,000	2,379,000	498,000	700,000	461,000	0
1991	326,000	982,000	1,735,000	403,000	1,009,000	587,000	147,000
1992	272,000	1,229,000	1,523,000	569,000	1,323,000	569,000	0
1993	294,000	1,333,000	1,600,000	0	633,000	679,000	40,000
1994	269,000	1,261,000	1,549,000	457,000	758,000	798,000	71,700
1995	328,000	1,325,000	1,688,000	722,000	581,000	553,000	0
1996	167,794	1,301,118	1,726,957	563,588	685,000	565,980	69,912
1997	114,530	1,279,830	1,706,116	514,712	670,850	569,950	40,000
1998	297,705	1,252,035	1,729,799	513,894	745,850	531,032	22,000
1999	179,169	1,226,947	1,467,955	529,224	717,701	518,851	40,000

WISCONSIN'S LAKE MICHIGAN SALMONID STOCKING SUMMARY

YEAR	SPECIES						
	BROOK	BROWN	CHINOOK	COHO	LAKE ¹	STEELHEAD	SPLAKE ³
2000	44,580	1,231,807	1,487,771	484,662	682,046	520,810	40,000
2001	89,500	1,197,502	1,502,607	512,774	778,470	600,525	28,471
2002	50,388	1,365,896	1,419,303	595,491	620,110	610,617	28,509
2003	23,877	1,080,538	1,614,700	540,145	724,774	758,275	22,086
2004	0	1,021,711	1,502,885	474,465	743,190	430,601	43,859
2005	0	967,114	1,474,456	515,978	713,493	553,861	16,259
2006	0	994,914	1,166,185	437,744	830,647	578,444	40,028
2007	0	1,010,111	1,112,562	643,065	714,652	705,064	44,272
2008	0	966,278	724,545	282,910	1,015,513	536,510	0
2009	0	934,420	995,804	344,471	930,671	636,329	0
2010	40,546	735,472	1,234,994	345,464	738,549	446,247	0
2011	0	704,604	1,127,444	433,196	866,095	436,381	0
2012	0	722,541	1,175,213	542,192	703,349	398,520	0
2013	0	726,096	802,061	383,339	819,360	410,919	0
2014	0	588,629	823,222	421,100	824,530	409,121	0
2015	0	820,954	823,496	539,129	809,103	432,665	0
2016	0	1,020,852	812,270	457,884	712,377	397,162	0
2017	0	368,509	813,386	445,814	298,264	423,843	0
2018	0	390,955	844,554	362,979	*150,891	441,889	0
Proposed							
2019	0	376,000	810,000	400,000	300,000	350,000	0

¹Federally produced fish.

²Brook X Brown Hybrid.

³Brook X Lake Hybrid.

+In addition to the above, 17,000 Atlantic Salmon (Landlocked) were stocked in 1988 and 30,000 were stocked in 1989.

* 210,094 Lake trout stocked on the Sheboygan Reef in Michigan waters.

2014 LAKE MICHIGAN SALMONID STOCKING SUMMARY

COUNTY	BROOK	BROWN	CHINOOK	COHO	LAKE	STEELHEAD
KENOSHA	0	50,225	77,463	18,760	0	26,882
RACINE	0	47,330	76,933	79,080	139,650	56,723
MILWAUKEE	0	54,446	83,414	18,886	0	57,102
OZAUKEE	0	44,486	90,076	45,393	309,492	4,663
SHEBOYGAN	0	44,358	86,337	64,807	310,388	34,729
MANITOWOC	0	76,804	85,205	13,970	0	59,232
KEWAUNEE	0	61,389	99,477	152,039	15,000	98,391
DOOR	0	160,914*	153,617	28,165	50,000	43,100
GREEN BAY	0	48,577**	0	0	0	0
OCONTO	0	0	42,249	0	0	12,602
MARINETTE	0	0	28,451	0	0	15,697
TOTAL	0	588,529	823,222	421,100	824,530	409,121

* 36,079 Seeforellen yearlings stocked through the ice at Stone Quarry/Green Bay side of Door County. 50,326 Seeforellen yearlings stocked offshore in the open waters of Green Bay off Door County.

** Stocked offshore in the open waters of Green Bay.

2015 LAKE MICHIGAN SALMONID STOCKING SUMMARY

COUNTY	BROOK	BROWN	CHINOOK	COHO	LAKE	STEELHEAD
KENOSHA	0	74,718	78,401	30,224	0	4,661
RACINE	0	85,312	77,760	93,023	28,420	93,508
MILWAUKEE	0	87,220	84,132	29,366	0	43,177
OZAUKEE	0	58,247	96,100	73,741	310,006	36,991
SHEBOYGAN	0	60,243	85,433	70,398	310,211	22,602
MANITOWOC	0	108,878	84,900	63,223	110,260	60,342
KEWAUNEE	0	116,478	96,451	158,027	0	98,597
DOOR	0	120,921*	152,356	21,127	50,206	41,638
GREEN BAY	0	108,937**	0	0	0	0
OCONTO	0	0	26,595	0	0	13,344
MARINETTE	0	0	41,368	0	0	17,805
TOTAL	0	820,954	823,496	539,129	809,103	432,665

*29,630 Seeforellen yearlings stocked through the ice at Stone Quarry/Green Bay side of Door County.

** Stocked offshore in the open waters of Green Bay.

2016 LAKE MICHIGAN SALMONID STOCKING SUMMARY

COUNTY	BROOK	BROWN	CHINOOK	COHO	LAKE	STEELHEAD
KENOSHA	0	81,203	76,627	26,543	0	28,688
RACINE	0	105,166	76,270	70,031	25,657	55,352
MILWAUKEE	0	113,029	84,728	25,246	0	51,233
OZAUKEE	0	67,878	90,015	58,132	310,520	4,387
SHEBOYGAN	0	74,178	84,560	56,729	309,780	33,626
MANITOWOC	0	140,403	84,050	16,811	0	54,825
KEWAUNEE	0	114,912	95,327	191,069	15,660	98,307
DOOR	0	135,708	151,557	13,323	50,760	41,687
GREEN BAY	0	90,812*	0	0	0	0
OCONTO	0	10,412	27,151	0	0	12,551
MARINETTE	0	87,151	41,985	0	0	16,506
TOTAL	0	1,020,852	812,270	457,884	712,377	397,162

*42,397 Seeforellen yearlings stocked offshore in the open waters of Green Bay off Door County and 48,415 Seeforellen yearlings stocked offshore off of Marinette.

2017 LAKE MICHIGAN SALMONID STOCKING SUMMARY

COUNTY	BROOK	BROWN	CHINOOK	COHO	LAKE	STEELHEAD
KENOSHA	0	32,204	76,466	22,471	0	6,209
RACINE	0	28,581	82,328	89,433	0	85,997
MILWAUKEE	0	60,882	86,032	22,735	0	36,481
OZAUKEE	0	31,607	87,206	50,010	298,264	34,160
SHEBOYGAN	0	30,750	85,589	39,764	0	19,282
MANITOWOC	0	29,448	84,347	19,372	0	61,270
KEWAUNEE	0	33,454	45,893	190,519	0	99,115
DOOR	0	25,903	198,367	11,510	0	46,248
GREEN BAY	0	65,695*	0	0	0	0
OCONTO	0		20,000	0	0	14,174
MARINETTE	0	29,985	47,158	0	0	20,907
TOTAL	0	368,509	813,386	445,814	298,264	423,843

* Stocked offshore in the open waters of Green Bay.

2018 LAKE MICHIGAN SALMONID STOCKING SUMMARY

COUNTY	BROOK	BROWN	CHINOOK	COHO	LAKE	STEELHEAD
KENOSHA	0	28,215	81,864	14,907	0	25,701
RACINE	0	31,448	84,131	76,241	0	90,572
MILWAUKEE	0	56,864	89,570	14,296	0	40,617
OZAUKEE	0	31,646	96,284	33,524	**150,891	3,269
SHEBOYGAN	0	33,281	88,640	46,261	0	31,682
MANITOWOC	0	27,709	91,858	15,240	0	57,018
KEWAUNEE	0	29,286	96,025	145,561	0	122,257
DOOR	0	26,375	149,803	16,949	0	43,425
GREEN BAY	0	84,531*	0	0	0	0
OCONTO	0	10,400	16,173	0	0	7,317
MARINETTE	0	31,200	50,206	0	0	20,031
TOTAL	0	390,955	844,554	362,979	150,891	441,889

* 30,147 Seeforellen yearlings stocked offshore in the open waters of Green Bay off Door County, and 54,384 Seeforellen yearlings stocked offshore of Marinette.

** 210,094 Lake trout stocked on the Sheboygan Reef in Michigan waters.

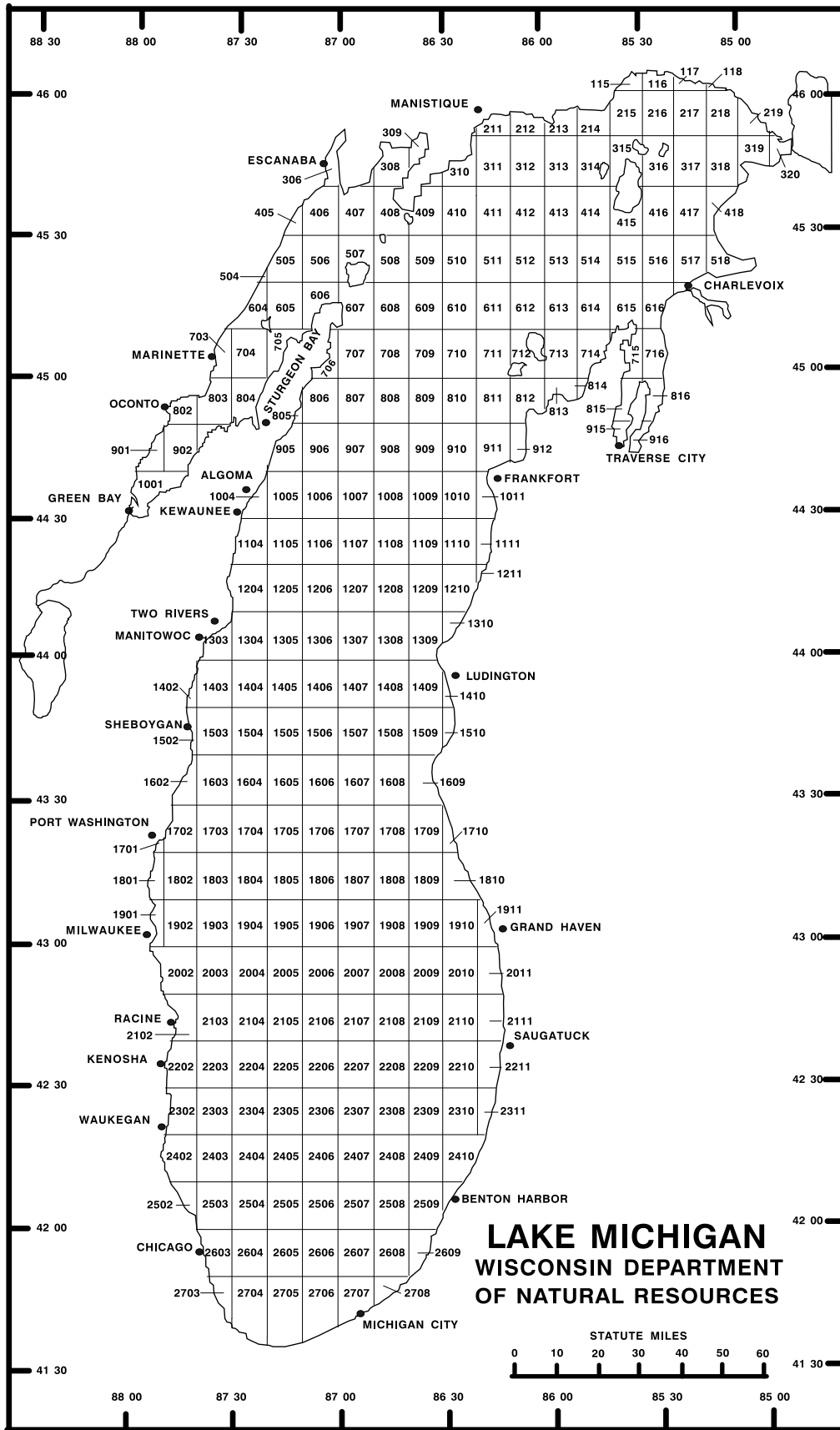


Figure 1. Lake Michigan statistical grids

2014 LAKE MICHIGAN SALMONID STOCKING SUMMARY

LOCATION	GRID	NUMBER	AGE	FIN CLIP
<u>BROWN TROUT</u>				
Detroit Harbor	607	4,800	Y	None (D)
Detroit Harbor	607	5,287	Y	None (S)
Rowleys Bay	607	6,811	Y	None (D)
Green Bay Offshore	703	48,577	Y	None (D)
Baileys Harbor	706	10,129	Y	None (D)
Baileys Harbor	706	22,438	Y	None (S)
Green Bay Offshore	804	50,326	Y	None (S)
Stone Quarry	804	10,423	Y	None (S)
Stone Quarry	804	25,656	Y	ALV (S)
Sturgeon Bay CGS	905	9,996	Y	None (D)
Sturgeon Bay CGS	905	15,048	Y	None (S)
Ahnapee River	1004	20,660	Y	None (D)
Ahnapee River	1004	3,791	Y	None (S)
Kewaunee River	1104	36,938	Y	ALV (S)
East Twin River	1303	15,494	Y	None (D)
Manitowoc River	1303	8,844	F	None (D)
Manitowoc River	1303	15,136	Y	None (D)
Manitowoc River	1303	19,727	Y	None (S)
West Twin River	1303	17,603	Y	None (S)
Sheboygan Harbor	1502	17,402	Y	None (D)
Sheboygan Harbor	1502	26,956	Y	None (S)
Port Washington Harbor	1701	17,265	Y	None (D)
Port Washington Harbor	1701	27,321	Y	None (S)
Milwaukee Harbor	1901	21,020	Y	None (D)
Milwaukee Harbor	1901	33,426	Y	None (S)
Root River	2102	15,230	Y	None (D)
Root River	2102	32,100	Y	ALV (S)
Kenosha Harbor	2202	16,904	Y	None (D)
Kenosha Harbor	2202	33,321	Y	None (S)
	TOTAL	588,629		

2014 LAKE MICHIGAN SALMONID STOCKING SUMMARY

LOCATION	GRID	NUMBER	AGE	FIN CLIP
<u>CHINOOK SALMON</u>				
Hedgehog Harbor	606	31,539	F	A-CWT (M)
Little River	703	14,374	F	A-CWT (M)
Menominee River	703	14,077	F	A-CWT (M)
Oconto River	802	42,249	F	A-CWT (M)
Strawberry Creek	905	122,078	F	A-CWT (M)
Ahnapee River	1004	49,569	F	A-CWT (M)
Kewaunee River	1104	49,908	F	A-CWT (M)
East Twin River	1303	21,025	F	A-CWT (M)
Manitowoc River	1303	43,155	F	A-CWT (M)
West Twin River	1303	21,025	F	A-CWT (M)
Sheboygan River	1502	86,337	F	A-CWT (M)
Port Washington Harbor	1701	45,043	F	A-CWT (M)
Sauk Creek	1701	45,033	F	A-CWT (M)
Milwaukee Harbor	1901	83,414	F	A-CWT (M)
Root River	2102	76,933	F	A-CWT (M)
Pike River	2202	77,463	F	A-CWT (M)

TOTAL 823,222

COHO SALMON

Hedgehog Harbor	606	15,420	Y	None (M)
Ahnapee River	1004	12,745	Y	None (M)
Kewaunee River	1104	152,039	Y	None (M)
Manitowoc River	1303	13,970	Y	None (M)
Sheboygan River	1502	64,807	Y	None (M)
Port Washington Harbor	1701	22,893	Y	None (M)
Sauk Creek	1701	22,500	Y	None (M)
Milwaukee Harbor	1901	10,440	Y	None (M)
Milwaukee River	1901	8,446	Y	None (M)
Root River	2102	79,080	Y	None (M)
Pike River	2202	18,760	Y	None (M)

TOTAL 421,100

LAKE TROUT

Sturgeon Bay CGS	905	50,000	Y	A-CWT
Kewaunee Harbor	1104	15,000	Y	A-CWT
Sheboygan Reef	1706	310,388	Y	A-CWT
Northeast Reef	1803	309,492	Y	A-CWT
Wind Point at Bender Park	2002	27,810	Y	A-CWT
Wind Point Shoal	2102	111,840	Y	A-CWT

TOTAL 824,530

2014 LAKE MICHIGAN SALMONID STOCKING SUMMARY

LOCATION	GRID	NUMBER	AGE	FIN CLIP	
<u>RAINBOW (STEELHEAD) TROUT</u>					
Menominee River	703	4,043	Y	None	(C)
Menominee River	703	3,787	Y	None	(G)
Heins Creek	706	2,207	Y	None	(C)
Heins Creek	706	2,394	Y	None	(G)
Baileys Harbor	706	9,988	Y	None	(A)
Oconto River	802	6,278	Y	None	(C)
Oconto River	802	6,324	Y	None	(G)
Peshtigo River	803	4,053	Y	None	(C)
Peshtigo River	803	3,814	Y	None	(G)
Whitefish Bay Creek	805	4,427	Y	None	(C)
Whitefish Bay Creek	805	4,794	Y	None	(G)
Hibbard Creek	806	2,208	Y	None	(C)
Hibbard Creek	806	2,394	Y	None	(G)
Stony Creek	905	2,209	Y	None	(C)
Stony Creek	905	2,397	Y	None	(G)
Sturgeon Bay Canal	905	10,082	Y	None	(A)
Ahnapee River	1004	4,026	Y	None	(C)
Ahnapee River	1004	3,745	Y	None	(G)
Algoma Harbor	1004	10,129	Y	None	(A)
Kewaunee Harbor	1104	10,022	Y	None	(C)
Kewaunee River	1104	35,029	Y	ALM	(C)
Kewaunee River	1104	35,440	Y	ARV	(G)
Branch River	1303	1,790	Y	None	(C)
Branch River	1303	2,215	Y	None	(G)
East Twin River	1303	4,050	Y	None	(C)
East Twin River	1303	3,798	Y	None	(G)
Manitowoc River	1303	11,274	Y	None	(A)
Manitowoc River	1303	1,771	Y	None	(C)
Manitowoc River	1303	6,420	Y	None	(G)
Silver Creek	1303	2,252	Y	None	(C)
Silver Creek	1303	2,548	Y	None	(G)
Two Rivers Harbor	1303	10,569	Y	None	(A)
West Twin River	1303	4,109	Y	None	(C)
West Twin River	1303	3,780	Y	None	(G)
Fischer Creek	1402	2,223	Y	None	(C)
Fischer Creek	1402	2,433	Y	None	(G)
Pigeon River	1502	2,264	Y	None	(C)
Pigeon River	1502	2,402	Y	None	(G)
Sheboygan Harbor	1502	20,038	Y	None	(A)
Sheboygan River	1502	5,115	Y	None	(C)
Sheboygan River	1502	4,910	Y	None	(G)
Sauk Creek	1701	2,202	Y	None	(C)
Sauk Creek	1701	2,461	Y	None	(G)
Kinnickinnic River	1901	2,207	Y	None	(C)
Kinnickinnic River	1901	2,394	Y	None	(G)
Menomonee River	1901	2,207	Y	None	(C)
Menomonee River	1901	2,386	Y	None	(G)
Milwaukee Harbor	1901	20,680	Y	None	(A)
Milwaukee River	1901	8,150	Y	None	(C)
Milwaukee River	1901	11,215	Y	None	(G)

2014 LAKE MICHIGAN SALMONID STOCKING SUMMARY

LOCATION	GRID	NUMBER	AGE	FIN CLIP	
<u>RAINBOW (STEELHEAD) TROUT</u>					
Oak Creek	2002	5,092	Y	None	(C)
Oak Creek	2002	2,771	Y	None	(G)
Root River	2102	27,188	Y	ALM	(C)
Root River	2102	29,535	Y	ARV	(G)
Kenosha Harbor	2202	22,259	Y	None	(A)
Pike River	2202	2,207	Y	None	(C)
Pike River	2202	2,416	Y	None	(G)
	TOTAL	409,121			

2015 LAKE MICHIGAN SALMONID STOCKING SUMMARY

LOCATION	GRID	NUMBER	AGE	FIN CLIP	
<u>BROWN TROUT</u>					
Detroit Harbor	607	5,597	Y	None	(D)
Detroit Harbor	607	4,725	Y	None	(S)
Rowleys Bay	607	5,081	Y	None	(D)
Green Bay Offshore	703	49,559	Y	None	(D)
Green Bay Offshore	703	48,179	Y	None	(S)
Baileys Harbor	706	8,357	F	None	(D)
Baileys Harbor	706	10,440	Y	None	(D)
Baileys Harbor	706	19,665	Y	None	(S)
Sturgeon Bay Canal	905	9,177	F	None	(D)
Sturgeon Bay Canal	905	14,167	Y	None	(D)
Sturgeon Bay Canal	905	25,281	Y	None	(S)
Sturgeon Bay Canal	905	29,630	Y	ALP	(S)
Ahnapee River	1004	12,133	F	None	(D)
Ahnapee River	1004	28,889	Y	None	(D)
Ahnapee River	1004	11,142	Y	None	(S)
Kewaunee River	1104	12,090	F	None	(D)
Kewaunee River	1104	16,778	Y	None	(S)
Kewaunee River	1104	35,446	Y	ALP	(S)
East Twin River	1303	17,535	Y	None	(D)
Manitowoc River	1303	11,892	F	None	(D)
Manitowoc River	1303	21,925	Y	None	(D)
Manitowoc River	1303	25,701	Y	None	(S)
Two Rivers Harbor	1303	7,697	F	None	(D)
West Twin River	1303	24,128	Y	None	(S)
Sheboygan Harbor	1502	8,288	F	None	(D)
Sheboygan Harbor	1502	17,071	Y	None	(D)
Sheboygan River	1502	34,884	Y	ALP	(S)
Port Washington Harbor	1701	14,492	F	None	(D)
Port Washington Harbor	1701	9,182	Y	None	(D)
Port Washington Harbor	1701	34,573	Y	None	(S)
Kinnickinnic River	1901	4,830	Y	None	(S)
Milwaukee Harbor	1901	17,901	F	None	(D)
Milwaukee Harbor	1901	21,584	Y	None	(D)
Milwaukee Harbor	1901	42,905	Y	None	(S)
Root River	2102	20,223	F	None	(D)
Root River	2102	22,346	Y	None	(D)
Root River	2102	42,743	Y	ALP	(S)
Kenosha Harbor	2202	11,405	F	None	(D)
Kenosha Harbor	2202	22,342	Y	None	(D)
Kenosha Harbor	2202	40,971	Y	None	(S)
	TOTAL	820,954			

2015 LAKE MICHIGAN SALMONID STOCKING SUMMARY

LOCATION	GRID	NUMBER	AGE	FIN CLIP	
<u>CHINOOK SALMON</u>					
Hedgehog Harbor	606	31,155	F	A-CWT	(M)
Little River	703	13,910	F	A-CWT	(M)
Menominee River	703	13,688	F	A-CWT	(M)
Menominee River – Net pens	703	13,770	F	A-CWT	(M)
Oconto River	802	26,595	F	A-CWT	(M)
Strawberry Creek	905	121,201	F	A-CWT	(M)
Ahnapee River	1004	48,202	F	A-CWT	(M)
Kewaunee River	1104	48,249	F	A-CWT	(M)
East Twin River	1303	21,224	F	A-CWT	(M)
Manitowoc River	1303	42,448	F	A-CWT	(M)
West Twin River	1303	21,228	F	A-CWT	(M)
Sheboygan River	1502	85,433	F	A-CWT	(M)
Port Washington – Net pens	1701	15,390	F	A-CWT	(M)
Port Washington Harbor	1701	80,710	F	A-CWT	(M)
Milwaukee Harbor	1901	84,132	F	A-CWT	(M)
Root River – Net pens	2102	25,640	F	A-CWT	(M)
Root River	2102	52,120	F	A-CWT	(M)
Pike River – Coop pond	2202	25,714	F	A-CWT	(M)
Pike River	2202	52,687	F	A-CWT	(M)
	TOTAL	823,496			
<u>COHO SALMON</u>					
Baileys Harbor	706	21,127	Y	None	(M)
Ahnapee River	1004	17,999	F	None	(M)
Ahnapee River	1004	20,140	Y	None	(M)
Kewaunee River	1104	119,888	Y	None	(M)
Manitowoc River	1303	20,845	F	None	(M)
Manitowoc River	1303	24,343	Y	None	(M)
Two Rivers Harbor	1303	18,035	F	None	(M)
Sheboygan River	1502	70,398	Y	None	(M)
Port Washington Harbor	1701	20,019	F	None	(M)
Port Washington Harbor	1701	31,725	Y	None	(M)
Sauk Creek	1701	21,997	Y	None	(M)
Kinnickinnic River	1901	7,613	Y	None	(M)
Milwaukee Harbor – Net pens	1901	10,006	F	None	(M)
Milwaukee Harbor	1901	11,747	Y	None	(M)
Root River	2102	10,008	F	None	(M)
Root River	2102	83,015	Y	None	(M)
Kenosha Harbor	2202	10,197	F	None	(M)
Kenosha Harbor	2202	20,027	Y	None	(M)
	TOTAL	539,129			
<u>LAKE TROUT</u>					
Sturgeon Bay CGS	905	50,206	Y	A-CWT	
Manitowoc	1303	110,260	F	A-CWT	
Sheboygan Reef	1706	310,211	Y	A-CWT	
Northeast Reef	1803	310,006	Y	A-CWT	
Wind Point	2102	28,420	Y	A-CWT	
	TOTAL	809,103			

2015 LAKE MICHIGAN SALMONID STOCKING SUMMARY

LOCATION	GRID	NUMBER	AGE	FIN CLIP	
<u>RAINBOW (STEELHEAD) TROUT</u>					
Menominee River	703	5,174	Y	None	(C)
Menominee River	703	3,809	Y	None	(G)
Baileys Harbor	706	10,431	Y	None	(A)
Heins Creek	706	2,225	Y	None	(C)
Heins Creek	706	2,397	Y	None	(G)
Oconto River	802	7,195	Y	None	(C)
Oconto River	802	6,149	Y	None	(G)
Peshtigo River	803	5,041	Y	None	(C)
Peshtigo River	803	3,781	Y	None	(G)
Whitefish Bay Creek	805	4,786	Y	None	(C)
Whitefish Bay Creek	805	4,805	Y	None	(G)
Hibbard Creek	806	2,247	Y	None	(C)
Stony Creek	905	2,248	Y	None	(C)
Stony Creek	905	2,494	Y	None	(G)
Sturgeon Bay Canal	905	10,005	Y	None	(A)
Ahnapee River	1004	10,140	Y	None	(A)
Ahnapee River	1004	4,968	Y	None	(C)
Ahnapee River	1004	3,822	Y	None	(G)
Kewaunee River	1104	9,646	Y	None	(A)
Kewaunee River	1104	35,030	Y	LMLV	(C)
Kewaunee River	1104	34,991	Y	BV	(G)
Branch River	1303	3,045	Y	None	(C)
Branch River	1303	6,303	Y	None	(G)
East Twin River	1303	4,594	Y	None	(C)
East Twin River	1303	3,823	Y	None	(G)
Manitowoc Harbor	1303	19,294	Y	None	(A)
Manitowoc River	1303	3,009	Y	None	(C)
Manitowoc River	1303	2,067	Y	None	(G)
Silver Creek	1303	2,216	Y	None	(C)
Silver Creek	1303	2,420	Y	None	(G)
West Twin River	1303	5,113	Y	None	(C)
West Twin River	1303	3,795	Y	None	(G)
Fischer Creek	1402	2,247	Y	None	(C)
Fischer Creek	1402	2,416	Y	None	(G)
Pigeon River	1502	2,220	Y	None	(C)
Pigeon River	1502	2,446	Y	None	(G)
Sheboygan River	1502	7,726	Y	None	(C)
Sheboygan River	1502	10,210	Y	None	(G)
Port Washington Harbor	1701	32,349	Y	None	(A)
Sauk Creek	1701	2,257	Y	None	(C)
Sauk Creek	1701	2,385	Y	None	(G)
Kinnickinnic River	1901	4,904	Y	None	(G)
Menomonee River	1901	11,224	Y	None	(C)
Menomonee River	1901	13,429	Y	LMLV	(C)
Menomonee River	1901	8,216	Y	None	(G)
Oak Creek	2002	2,611	Y	None	(C)
Oak Creek	2002	2,793	Y	None	(G)

2015 LAKE MICHIGAN SALMONID STOCKING SUMMARY

LOCATION	GRID	NUMBER	AGE	FIN CLIP	
<u>RAINBOW (STEELHEAD) TROUT</u>					
Root River	2102	30,660	Y	None	(A)
Root River	2102	31,389	Y	LMLV	(C)
Root River	2102	31,459	Y	BV	(G)
Pike River	2202	2,227	Y	None	(C)
Pike River	2202	2,434	Y	None	(G)
	TOTAL	432,665			

2016 LAKE MICHIGAN SALMONID STOCKING SUMMARY

LOCATION	GRID	NUMBER	AGE	FIN CLIP	
<u>BROWN TROUT</u>					
Gills Rock	606	5,040	Y	None	(D)
Detroit Harbor	607	10,207	F	None	(D)
Detroit Harbor	607	4,643	Y	None	(S)
Rowley Bay	607	11,058	F	None	(D)
Rowley Bay	607	6,496	Y	None	(D)
Green Bay Offshore Grid 703	703	48,415	Y	None	(D)
Little River	703	13,629	F	None	(D)
Menominee River/Stephenson Isl.	703	30,708	F	None	(D)
Menominee River	703	28,884	Y	ARP	(S)
Baileys Harbor	706	16,526	F	None	(D)
Baileys Harbor	706	9,687	Y	None	(D)
Baileys Harbor	706	14,447	Y	None	(S)
Oconto River	802	10,412	F	None	(D)
Peshtigo River	803	13,930	F	None	(D)
Green Bay Offshore Grid 804	804	68,372	Y	None	(S)
Sturgeon Bay Canal	905	21,128	F	None	(D)
Sturgeon Bay Canal	905	4,640	Y	None	(D)
Sturgeon Bay Canal	905	5,861	Y	None	(S)
Ahnapee River	1004	34,781	F	None	(D)
Ahnapee River	1004	26,508	Y	None	(D)
Ahnapee River	1004	10,000	Y	None	(S)
Kewaunee River	1104	10,098	F	None	(D)
Kewaunee River	1104	33,525	Y	ARP	(S)
East Twin River	1303	11,385	F	None	(D)
East Twin River	1303	22,791	Y	None	(D)
Manitowoc River	1303	20,814	F	None	(D)
Manitowoc River	1303	22,316	F	None	(D)
Manitowoc River	1303	20,132	Y	None	(D)
Manitowoc River	1303	16,544	Y	None	(S)
Two Rivers Harbor	1303	10,449	F	None	(D)
West Twin River	1303	15,972	Y	None	(S)
Pigeon River	1502	5,570	F	None	(D)
Sheboygan Harbor	1502	14,543	F	None	(D)
Sheboygan Harbor	1502	18,287	Y	None	(D)
Sheboygan River	1502	11,245	F	None	(D)
Sheboygan River	1502	24,533	Y	ARP	(S)
Port Washington Harbor	1701	30,174	F	None	(D)
Port Washington Harbor	1701	15,998	Y	None	(D)
Port Washington Harbor	1701	21,706	Y	None	(S)
Milwaukee Harbor	1901	60,589	F	None	(D)
Milwaukee Harbor	1901	25,422	Y	None	(D)
Milwaukee Harbor	1901	27,018	Y	None	(S)
Root River	2102	37,597	F	None	(D)
Root River	2102	19,777	Y	None	(D)
Root River	2102	31,690	Y	ARP	(S)
Root River	2102	16,102	Y	None	(S)
Kenosha Harbor	2202	34,535	F	None	(D)
Kenosha Harbor	2202	19,673	Y	None	(D)
Kenosha Harbor	2202	26,995	Y	None	(S)
	TOTAL	1,020,852			

2016 LAKE MICHIGAN SALMONID STOCKING SUMMARY

LOCATION	GRID	NUMBER	AGE	FIN CLIP	
<u>CHINOOK SALMON</u>					
Hedgehog Harbor	606	30,401	F	A-CWT	(M)
Little River	703	14,095	F	A-CWT	(M)
Menominee River	703	14,047	F	A-CWT	(M)
Menominee River – Net pens	703	13,843	F	A-CWT	(M)
Oconto River	802	27,151	F	A-CWT	(M)
Strawberry Creek	905	121,156	F	A-CWT	(M)
Ahnapee River	1004	47,588	F	A-CWT	(M)
Kewaunee River	1104	47,739	F	A-CWT	(M)
East Twin River	1303	21,016	F	A-CWT	(M)
Manitowoc River	1303	42,018	F	A-CWT	(M)
West Twin River	1303	21,016	F	A-CWT	(M)
Sheboygan River	1502	84,560	F	A-CWT	(M)
Port Washington – Net pens	1701	39,999	F	A-CWT	(M)
Sauk Creek	1701	50,016	F	A-CWT	(M)
Milwaukee Harbor	1901	84,728	F	A-CWT	(M)
Root River – Net pens	2102	25,352	F	A-CWT	(M)
Root River	2102	50,918	F	A-CWT	(M)
Kenosha Harbor	2202	38,519	F	A-CWT	(M)
Pike River – Coop Pond	2202	38,108	F	A-CWT	(M)
	TOTAL	812,270			

COHO SALMON

Hedgehog Harbor	606	13,323	Y	None	(M)
Ahnapee River	1004	15,247	Y	None	(M)
Kewaunee Harbor	1104	52,124	F	None	(M)
Kewaunee River	1104	123,698	Y	None	(M)
East Twin River	1303	385	Y	None	(M)
Manitowoc River	1303	16,426	Y	None	(M)
Sheboygan River	1502	56,729	Y	None	(M)
Port Washington Harbor	1701	21,601	F	None	(M)
Port Washington Harbor	1701	36,531	Y	None	(M)
Milwaukee Harbor	1901	10,006	F	None	(M)
Milwaukee Harbor	1901	15,240	Y	None	(M)
Root River	2102	10,010	F	None	(M)
Root River	2102	60,021	Y	None	(M)
Kenosha Harbor	2202	15,267	Y	None	(M)
Pike River	2202	11,276	F	None	(M)
	TOTAL	457,884			

LAKE TROUT

Sturgeon Bay CGS	905	50,760	Y	A-CWT	
Kewaunee Harbor	1104	15,660	Y	A-CWT	
Sheboygan Reef	1706	309,780	Y	A-CWT	
Northeast Reef	1803	310,520	Y	A-CWT	
Wind Point	2102	25,657	F	A-CWT	
	TOTAL	712,377			

2016 LAKE MICHIGAN SALMONID STOCKING SUMMARY

LOCATION	GRID	NUMBER	AGE	FIN CLIP	
<u>RAINBOW (STEELHEAD) TROUT</u>					
Menominee River	703	4,107	Y	None	(C)
Menominee River	703	4,100	Y	None	(G)
Baileys Harbor	706	10,059	Y	None	(A)
Heins Creek	706	1,752	Y	LM	(C)
Heins Creek	706	2,426	Y	None	(G)
Oconto River	802	6,307	Y	None	(C)
Oconto River	802	6,244	Y	None	(G)
Peshtigo River	803	4,193	Y	None	(C)
Peshtigo River	803	4,106	Y	None	(G)
Whitefish Bay Creek	805	3,528	Y	LM	(C)
Whitefish Bay Creek	805	4,801	Y	None	(G)
Hibbard Creek	806	1,778	Y	LM	(C)
Hibbard Creek	806	2,459	Y	ALV	(G)
Stony Creek	905	1,961	Y	LM	(C)
Stony Creek	905	2,428	Y	ALV	(G)
Sturgeon Bay Canal	905	10,495	Y	None	(A)
Ahnapee River	1004	10,544	Y	None	(A)
Ahnapee River	1004	4,070	Y	None	(C)
Ahnapee River	1004	3,920	Y	None	(G)
Kewaunee River	1104	9,990	Y	None	(A)
Kewaunee River	1104	33,062	Y	LM	(C)
Kewaunee River	1104	36,721	Y	ALV	(G)
Branch River	1303	2,066	Y	None	(C)
East Twin River	1303	4,118	Y	None	(C)
East Twin River	1303	3,825	Y	None	(G)
Manitowoc Harbor	1303	11,676	Y	None	(A)
Manitowoc River	1303	2,041	Y	None	(C)
Manitowoc River	1303	3,746	Y	None	(G)
Silver Creek	1303	1,927	Y	None	(C)
Silver Creek	1303	2,387	Y	None	(G)
Two Rivers Harbor	1303	4,987	Y	None	(A)
West Twin River	1303	5,836	Y	None	(A)
West Twin River	1303	4,069	Y	None	(C)
West Twin River	1303	3,751	Y	None	(G)
Fischer Creek	1402	2,013	Y	LM	(C)
Fischer Creek	1402	2,383	Y	ALV	(G)
Pigeon River	1502	1,927	Y	None	(C)
Pigeon River	1502	2,386	Y	None	(G)
Sheboygan Harbor	1502	20,003	Y	None	(A)
Sheboygan River	1502	4,462	Y	LM	(C)
Sheboygan River	1502	4,848	Y	ALV	(G)
Port Washington – Net pens	1701	2,000	Y	LM	(C)
Port Washington – Net pens	1701	2,387	Y	ALV	(G)
Milwaukee Harbor	1901	20,007	Y	None	(A)
Milwaukee Harbor	1901	12,918	Y	None	(C)
Milwaukee Harbor	1901	13,009	Y	None	(G)
Oak Creek	2002	2,545	Y	None	(C)
Oak Creek	2002	2,754	Y	None	(G)

2016 LAKE MICHIGAN SALMONID STOCKING SUMMARY

LOCATION	GRID	NUMBER	AGE	FIN CLIP	
<u>RAINBOW (STEELHEAD) TROUT</u>					
Root River	2102	27,134	Y	LM	(C)
Root River	2102	28,218	Y	ALV	(G)
Kenosha Harbor	2202	24,053	Y	None	(A)
Pike River	2202	2,248	Y	None	(C)
Pike River	2202	2,387	Y	None	(G)
	TOTAL	397,162			

2017 LAKE MICHIGAN SALMONID STOCKING SUMMARY

LOCATION	GRID	NUMBER	AGE	FIN CLIP
<u>BROWN TROUT</u>				
Gills Rock	607	4,318	Y	A (S)
Rowley Bay	607	4,313	Y	A (S)
Little River	703	10,350	F	A (S)
Little River	703	9,285	Y	A (S)
Green Bay Offshore	703	27,575	Y	A (S)
Baileys Harbor	706	8,645	Y	A (S)
Peshtigo River	803	10,350	F	A (S)
Green Bay Offshore	804	38,120	Y	A (S)
Sturgeon Bay Canal	905	8,627	Y	A (S)
Ahnapee River	1004	15,333	Y	A (S)
Kewaunee River	1104	18,121	Y	A (S)
East Twin River	1303	7,182	Y	A (S)
Manitowoc River	1303	14,227	Y	A (S)
West Twin River	1303	8,039	Y	A (S)
Sheboygan River	1502	30,750	Y	A (S)
Port Washington – Net pens	1701	28,642	Y	A (S)
Sauk Creek	1701	2,965	Y	A (S)
Kinnickinnic River	1901	20,697	F	A (S)
Kinnickinnic River	1901	40,185	Y	A (S)
Root River	2102	19,122	Y	A (S)
Root River – Net pens	2102	9,383	Y	A (S)
Root River - Broodstock	2102	76	A	None (D)
Kenosha Harbor	2202	32,204	Y	A (S)
	TOTAL	368,509		

2017 LAKE MICHIGAN SALMONID STOCKING SUMMARY

LOCATION	GRID	NUMBER	AGE	FIN CLIP
<u>CHINOOK SALMON</u>				
Gills Rock – Net pen	606	29,995	F	A (M)
Little River	703	13,633	F	A (M)
Menominee River	703	21,095	F	A (M)
Menominee River – Net pen	703	12,430	F	A (M)
Oconto River	802	20,000	F	A (M)
Strawberry Creek	905	92,479	F	A (M)
Strawberry Creek	905	30,000	F	ARV (M)
Ahnapee River	1004	45,893	F	A (M)
Kewaunee River – Net pen	1104	22,999	F	A-CWT (M)
Kewaunee River	1104	22,894	F	A-CWT (M)
East Twin River	1303	21,086	F	A (M)
Manitowoc River	1303	42,175	F	A (M)
West Twin River	1303	21,086	F	A (M)
Sheboygan River	1502	85,589	F	A (M)
Port Washington – Net pens	1701	87,206	F	A (M)
Milwaukee Harbor	1901	86,032	F	A (M)
Root River – Net pen	2102	31,300	F	A-CWT (M)
Root River	2102	43,561	F	A-CWT (M)
Root River	2102	7,467	F	A (M)
Pike River – Coop pond	2202	38,708	F	A (M)
Pike River	2202	37,758	F	A (M)
	TOTAL	813,386		

COHO SALMON

Gills Rock	606	11,510	Y	None (M)
Ahnapee River	1004	10,320	Y	None (M)
Kewaunee River	1104	46,780	F	None (M)
Kewaunee River – Net pens	1104	13,862	F	None (M)
Kewaunee River	1104	119,557	Y	None (M)
Manitowoc River	1303	19,372	Y	None (M)
Sheboygan River	1502	39,764	Y	None (M)
Port Washington Harbor	1701	14,779	F	None (M)
Port Washington – Net pens	1701	12,599	F	None (M)
Port Washington – Net pens	1701	11,382	Y	None (M)
Sauk Creek	1701	11,250	Y	None (M)
Milwaukee River	1901	12,800	F	None (M)
Milwaukee River	1901	9,935	Y	None (M)
Root River	2102	13,001	F	None (M)
Root River – Net pens	2102	76,432	Y	None (M)
Pike River	2202	12,799	F	None (M)
Pike River	2202	9,672	Y	None (M)
	TOTAL	445,814		

LAKE TROUT

Sheboygan Reef	1706	298,264	Y	A-CWT
	TOTAL	298,264		

2017 LAKE MICHIGAN SALMONID STOCKING SUMMARY

LOCATION	GRID	NUMBER	AGE	FIN CLIP	
<u>RAINBOW (STEELHEAD) TROUT</u>					
Little River	703	2,589	Y	None	(C)
Little River	703	2,064	Y	None	(G)
Menominee River	703	4,850	Y	None	(C)
Menominee River	703	3,346	Y	None	(G)
Heins Creek	706	3,458	Y	None	(C)
Heins Creek	706	2,687	Y	None	(G)
Oconto River	802	7,642	Y	None	(C)
Oconto River	802	6,532	Y	None	(G)
Peshtigo River	803	4,645	Y	None	(C)
Peshtigo River	803	3,413	Y	None	(G)
Whitefish Bay Creek	805	5,433	Y	None	(C)
Whitefish Bay Creek	805	5,145	Y	None	(G)
Hibbard Creek	806	2,264	Y	ALM	(C)
Hibbard Creek	806	2,394	Y	ARV	(G)
Baileys Harbor	905	10,119	Y	None	(A)
Stony Creek	905	2,219	Y	ALM	(C)
Stony Creek	905	2,419	Y	ARV	(G)
Sturgeon Bay Canal	905	10,110	Y	None	(A)
Ahnapee River	1004	9,626	Y	None	(A)
Ahnapee River	1004	5,454	Y	None	(C)
Ahnapee River	1004	4,203	Y	None	(G)
Kewaunee River	1104	10,009	Y	None	(A)
Kewaunee River	1104	34,808	Y	ALM	(C)
Kewaunee River	1104	35,015	Y	ARV	(G)
Branch River	1303	6,476	Y	None	(C)
Branch River	1303	4,613	Y	None	(G)
East Twin River	1303	5,309	Y	None	(C)
East Twin River	1303	4,175	Y	None	(G)
Manitowoc Harbor	1303	10,190	Y	None	(A)
Silver Creek	1303	3,442	Y	None	(C)
Silver Creek	1303	2,753	Y	None	(G)
West Twin River	1303	10,102	Y	None	(A)
West Twin River	1303	5,308	Y	None	(C)
West Twin River	1303	4,251	Y	None	(G)
Fischer Creek	1402	2,225	Y	ALM	(C)
Fischer Creek	1402	2,426	Y	ARV	(G)
Pigeon River	1502	3,532	Y	None	(C)
Pigeon River	1502	2,781	Y	None	(G)
Sheboygan River	1502	2,983	Y	None	(C)
Sheboygan River	1502	5,098	Y	ALM	(C)
Sheboygan River	1502	4,888	Y	ARV	(G)
Port Washington Harbor	1701	13,507	Y	None	(A)
Port Washington – Net pen	1701	16,045	Y	None	(A)
Sauk Creek	1701	2,223	Y	ALM	(C)
Sauk Creek	1701	2,385	Y	ARV	(G)
Kinnickinnic River	1901	3,227	Y	None	(C)
Kinnickinnic River	1901	2,734	Y	None	(G)
Menomonee River	1901	3,246	Y	None	(C)
Menomonee River	1901	2,735	Y	None	(G)
Milwaukee River	1901	9,115	Y	None	(C)
Milwaukee River	1901	8,455	Y	None	(G)

2017 LAKE MICHIGAN SALMONID STOCKING SUMMARY

LOCATION	GRID	NUMBER	AGE	FIN CLIP	
<u>RAINBOW (STEELHEAD) TROUT</u>					
Oak Creek	2002	3,867	Y	None	(C)
Oak Creek	2002	3,102	Y	None	(G)
Racine Harbor	2102	30,864	Y	None	(A)
Root River	2102	28,085	Y	ALM	(C)
Root River	2102	27,048	Y	ARV	(G)
Pike River	2202	3,525	Y	None	(C)
Pike River	2202	2,684	Y	None	(G)
	TOTAL	423,843			

2018 LAKE MICHIGAN SALMONID STOCKING SUMMARY

LOCATION	GRID	NUMBER	AGE	FIN CLIP	
<u>BROWN TROUT</u>					
Gills Rock	607	4,437	Y	A	(S)
Rowleys Bay	607	4,394	Y	A	(S)
Green Bay Offshore	703	84,531	Y	A	(S)
Little River	703	10,400	Y	A	(S)
Menominee River	703	10,400	Y	A	(S)
Baileys Harbor	706	8,772	Y	A	(S)
Oconto River	802	10,400	Y	A	(S)
Peshtigo River	803	10,400	Y	A	(S)
Sturgeon Bay Canal	905	8,772	Y	A	(S)
Ahnapee River	1004	14,618	Y	A	(S)
Kewaunee River	1104	14,668	Y	A	(S)
East Twin River	1303	6,978	Y	A	(S)
Manitowoc River	1303	13,763	Y	A	(S)
West Twin River	1303	6,968	Y	A	(S)
Sheboygan River	1502	33,281	Y	A	(S)
Port Washington Harbor	1701	31,646	Y	A	(S)
Kinnickinnic River	1901	20,040	F	None	(S)
Kinnickinnic River	1901	36,824	Y	A	(S)
Root River	2102	31,448	Y	A	(S)
Kenosha Harbor	2202	28,215	Y	A	(S)
	TOTAL	390,955			

2018 LAKE MICHIGAN SALMONID STOCKING SUMMARY

LOCATION	GRID	NUMBER	AGE	FIN CLIP	
<u>CHINOOK SALMON</u>					
Gills Rock	607	18,103	F	A	(M)
Gills Rock – Net pen	607	14,000	F	A	(M)
Little River	703	10,782	F	A	(M)
Menominee River	703	25,963	F	A	(M)
Menominee River – Net pens	703	13,461	F	A	(M)
Oconto River	802	16,173	F	A	(M)
Strawberry Creek	905	87,700	F	A	(M)
Strawberry Creek	905	30,000	F	ALV	(M)
Ahnapee River	1004	29,348	F	A	(M)
Ahnapee River – Net pen	1004	18,000	F	A	(M)
Kewaunee River	1104	24,305	F	A-CWT	(M)
Kewaunee River – Net pen	1104	24,372	F	A	(M)
East Twin River	1303	24,112	F	A	(M)
Manitowoc River	1303	43,630	F	A	(M)
West Twin River	1303	24,116	F	A	(M)
Sheboygan River	1502	88,640	F	A	(M)
Port Washington Harbor	1701	50,873	F	A	(M)
Port Washington – Net pens	1701	45,411	F	A	(M)
Milwaukee Harbor	1901	89,570	F	A	(M)
Root River	2102	51,383	F	A-CWT	(M)
Root River – Net pens	2102	32,748	F	A-CWT	(M)
Pike River	2202	41,687	F	A	(M)
Pike River – Coop Pond	2202	40,177	F	A	(M)
	TOTAL	844,554			
<u>COHO SALMON</u>					
Gills Rock	607	16,949	Y	None	(M)
Ahnapee River	1004	15,273	Y	None	(M)
Kewaunee River	1104	130,288	Y	None	(M)
Manitowoc River	1303	15,240	Y	None	(M)
Sheboygan River	1502	46,261	Y	None	(M)
Port Washington Harbor	1701	33,524	Y	None	(M)
Milwaukee River	1901	14,296	Y	None	(M)
Root River	2102	76,241	Y	None	(M)
Pike River	2202	14,907	Y	None	(M)
	TOTAL	362,979			
<u>LAKE TROUT</u>					
Sheboygan Reef	1706	150,891	Y	A-CWT	
	TOTAL	*150,891			

*210,094 Lake trout stocked on the Sheboygan Reef in Michigan waters.

2018 LAKE MICHIGAN SALMONID STOCKING SUMMARY

LOCATION	GRID	NUMBER	AGE	FIN CLIP	
<u>RAINBOW (STEELHEAD) TROUT</u>					
Little River	703	2,183	Y	A-CWT	(C)
Little River	703	1,830	Y	A-CWT	(G)
Menominee River	703	4,320	Y	A-CWT	(C)
Menominee River	703	3,685	Y	A-CWT	(G)
Baileys Harbor	706	15,349	Y	A-CWT	(A)
Heins Creek	706	1,732	Y	A-CWT	(C)
Heins Creek	706	1,918	Y	A-CWT	(G)
Oconto River	802	3,448	Y	A-CWT	(C)
Oconto River	802	3,869	Y	A-CWT	(G)
Peshtigo River	803	4,350	Y	A-CWT	(C)
Peshtigo River	803	3,663	Y	A-CWT	(G)
Whitefish Bay Creek	805	1,726	Y	A-CWT	(C)
Whitefish Bay Creek	805	1,915	Y	A-CWT	(G)
Hibbard Creek	806	1,712	Y	A-CWT	(C)
Hibbard Creek	806	1,917	Y	A-CWT	(G)
Stony Creek	905	2,042	Y	A-CWT	(C)
Stony Creek	905	1,989	Y	A-CWT	(G)
Sturgeon Bay Canal	905	5,057	Y	A-CWT	(A)
Ahnapsee River	1004	10,311	Y	A-CWT	(A)
Ahnapsee River	1004	3,795	Y	A-CWT	(C)
Ahnapsee River	1004	4,273	Y	A-CWT	(G)
Kewaunee Harbor	1104	10,556	Y	A-CWT	(A)
Kewaunee River	1104	33,653	Y	ALM	(C)
Kewaunee River	1104	31,138	Y	ARV	(G)
Kewaunee River	1104	36,599	Y	ARM	(S)
Branch River	1303	4,243	Y	A-CWT	(C)
Branch River	1303	4,314	Y	A-CWT	(G)
East Twin River	1303	4,190	Y	A-CWT	(C)
East Twin River	1303	3,974	Y	A-CWT	(G)
Manitowoc Harbor	1303	12,000	Y	A-CWT	(A)
Silver Creek	1303	2,051	Y	A-CWT	(C)
Silver Creek	1303	1,932	Y	A-CWT	(G)
Two Rivers Harbor	1303	5,995	Y	A-CWT	(A)
West Twin River	1303	5,904	Y	A-CWT	(A)
West Twin River	1303	4,212	Y	A-CWT	(C)
West Twin River	1303	4,205	Y	A-CWT	(G)
Fischer Creek	1402	2,048	Y	A-CWT	(C)
Fischer Creek	1402	1,950	Y	A-CWT	(G)
Pigeon River	1502	2,027	Y	A-CWT	(C)
Pigeon River	1502	1,932	Y	A-CWT	(G)
Sheboygan Harbor	1502	20,000	Y	A-CWT	(A)
Sheboygan River	1502	3,460	Y	A-CWT	(C)
Sheboygan River	1502	4,263	Y	A-CWT	(G)
Sauk Creek	1701	2,236	Y	A-CWT	(C)
Sauk Creek	1701	1,033	Y	A-CWT	(G)
Kinnickinnic River	1901	22,829	Y	A-CWT	(A)
Kinnickinnic River	1901	1,000	Y	A-CWT	(C)
Kinnickinnic River	1901	1,765	Y	A-CWT	(G)
Menomonee River	1901	1,000	Y	A-CWT	(C)
Menomonee River	1901	1,765	Y	A-CWT	(G)
Milwaukee River	1901	4,342	Y	A-CWT	(C)
Milwaukee River	1901	4,916	Y	A-CWT	(G)
Oak Creek	2002	1,012	Y	A-CWT	(C)
Oak Creek	2002	1,988	Y	A-CWT	(G)

2018 LAKE MICHIGAN SALMONID STOCKING SUMMARY

LOCATION	GRID	NUMBER	AGE	FIN CLIP	
<u>RAINBOW (STEELHEAD) TROUT</u>					
Root River	2102	30,293	Y	ALM	(C)
Root River	2102	26,252	Y	ARV	(G)
Root River	2102	34,027	Y	ARM	(S)
Kenosha Harbor	2202	22,741	Y	A-CWT	(A)
Pike River	2202	1,024	Y	A-CWT	(C)
Pike River	2202	1,936	Y	A-CWT	(G)
	TOTAL	441,889			

LAKE MICHIGAN TROUT AND SALMON FIN CLIP PATTERNS

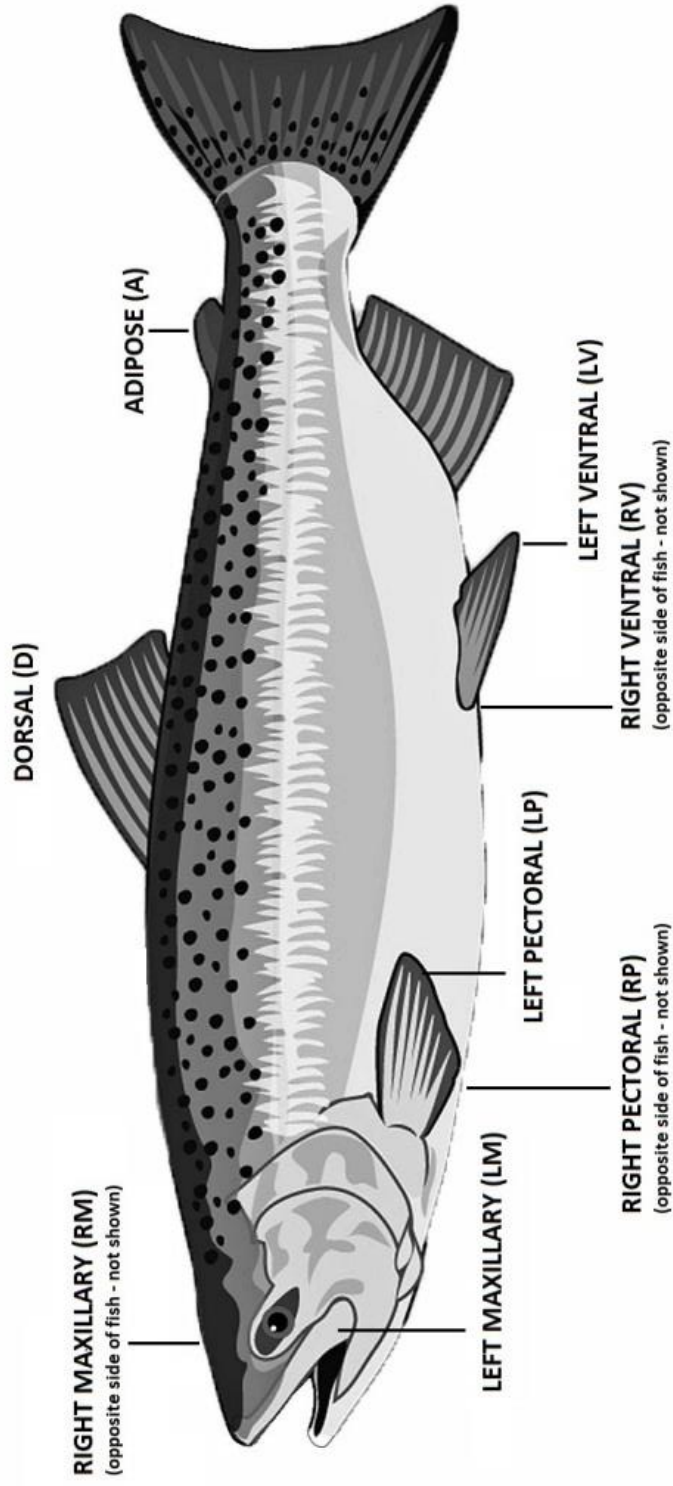


Figure 2. Fins and mouth parts that may be clipped to mark trout and salmon.

**WISCONSIN'S LAKE MICHIGAN SALMONID STOCKING SUMMARY
(MARKED FISH ONLY)**

YEAR	LOCATION	FIN CLIP	NUMBER	STRAIN
<u>BROWN TROUT</u>				
2014	Stone Quarry	ALV	25,656	Seeforellen
2014	Kewaunee River	ALV	36,938	Seeforellen
2014	Root River	ALV	32,100	Seeforellen
2015	Kewaunee River	ALP	35,446	Seeforellen
2015	Root River	ALP	42,743	Seeforellen
2015	Sheboygan River	ALP	34,884	Seeforellen
2015	Sturgeon Bay	ALP	29,630	Seeforellen
2016	Menominee River	ARP	28,884	Seeforellen
2016	Kewaunee River	ARP	33,525	Seeforellen
2016	Sheboygan River	ARP	24,533	Seeforellen
2016	Root River	ARP	31,690	Seeforellen
2017	All Wisconsin Sites	A	368,433	Seeforellen
2018	All Wisconsin Sites	A	390,955	Seeforellen
<u>CHINOOK SALMON</u>				
2016	All Wisconsin locations	A-CWT	812,270	Lake Michigan
2017	Kewaunee River	A-CWT	45,893	Lake Michigan
2017	Root River	A-CWT	74,861	Lake Michigan
2017	Strawberry Creek	ARV	30,000	Lake Michigan
2017	All Other Wisconsin Sites	A	662,632	Lake Michigan
2018	Kewaunee River	A-CWT	48,677	Lake Michigan
2018	Root River	A-CWT	84,131	Lake Michigan
2018	Strawberry Creek	ALV	30,000	Lake Michigan
2018	All Other Wisconsin Sites	A	681,746	Lake Michigan
<u>LAKE TROUT</u>				
2007	All Wisconsin sites	RPLV	714,652	
2008	Sturgeon Bay CGS	RV	56,052	
2008	Kewaunee Harbor	RV	57,221	
2008	Midlake Refuge	RV	612,524	
2008	Wind Point Shoal	RV	49,500	
2008	Kewaunee Harbor	RP	99,774	
2008	Manitowoc Harbor	RP	94,443	
2008	Wind Point Shoal	RP	45,999	
2009	All Wisconsin Sites	RP	930,671	
2010	All Wisconsin Sites	LPRV	738,549	
2011	All Wisconsin Sites	A-CWT	912,909	
2012	All Wisconsin Sites	A-CWT	703,349	
2013	All Wisconsin Sites	A-CWT	819,360	
2014	All Wisconsin Sites	A-CWT	824,530	
2015	All Wisconsin Sites	A-CWT	809,103	
2016	All Wisconsin Sites	A-CWT	712,377	
2017	Sheboygan Reef	A-CWT	298,264	
2018	Sheboygan Reef	A-CWT	*150,891	

*210,094 Lake trout stocked on the Sheboygan Reef in Michigan waters.

**WISCONSIN'S LAKE MICHIGAN SALMONID STOCKING SUMMARY
(MARKED FISH ONLY)**

YEAR	LOCATION	FIN CLIP	NUMBER	STRAIN
<u>RAINBOW (STEELHEAD) TROUT</u>				
2009	Kewaunee River	LMLV	31,308	Chambers Cr.
2009	Root River	LMLV	34,571	Chambers Cr.
2009	Kewaunee River	BV	15,095	Ganaraska
2009	Root River	BV	49,704	Ganaraska
2010	Manitowoc River	LP	13,818	Erwin
2010	Two Rivers Harbor	LP	12,178	Erwin
2010	Sheboygan Harbor	LP	37,346	Erwin
2010	Milwaukee Harbor	LP	37,177	Erwin
2010	Kenosha Harbor	LP	37,117	Erwin
2010	Kewaunee River	LM	34,828	Chambers Cr.
2010	Root River	LM	27,913	Chambers Cr.
2010	Kewaunee River	ALV	35,150	Ganaraska
2010	Root River	ALV	29,252	Ganaraska
2011	Kewaunee River	ALM	34,976	Chambers Cr.
2011	Root River	ALM	28,104	Chambers Cr.
2011	Kewaunee River	ARV	37,999	Ganaraska
2011	Root River	ARV	27,015	Ganaraska
2012	Kewaunee River	LMLV	38,430	Chambers Cr.
2012	Root River	LMLV	26,998	Chambers Cr.
2012	Kewaunee River	BV	37,415	Ganaraska
2012	Root River	BV	27,031	Ganaraska
2013	Kewaunee River	LM	36,931	Chambers Cr.
2013	Root River	LM	26,995	Chambers Cr.
2013	Kewaunee River	ALV	35,932	Ganaraska
2013	Root River	ALV	27,116	Ganaraska
2014	Kewaunee River	ALM	35,029	Chambers Cr.
2014	Root River	ALM	27,188	Chambers Cr.
2014	Kewaunee River	ARV	35,440	Ganaraska
2014	Root River	ARV	29,535	Ganaraska
2015	Kewaunee River	LMLV	35,030	Chambers Cr.
2015	Menomonee River	LMLV	13,429	Chambers Cr.
2015	Root River	LMLV	31,389	Chambers Cr.
2015	Kewaunee River	BV	34,991	Ganaraska
2015	Root River	BV	31,459	Ganaraska
2016	Fischer Creek	LM	2,013	Chambers Cr.
2016	Heins Creek	LM	1,752	Chambers Cr.
2016	Hibbard Creek	LM	1,778	Chambers Cr.
2016	Kewaunee River	LM	33,062	Chambers Cr.
2016	Port Washington – Net Pens	LM	2,000	Chambers Cr.
2016	Root River	LM	27,134	Chambers Cr.
2016	Sheboygan River	LM	4,462	Chambers Cr.
2016	Stony Creek	LM	1,961	Chambers Cr.
2016	Whitefish Bay Creek	LM	3,528	Chambers Cr.
2016	Fischer Creek	ALV	2,383	Ganaraska
2016	Hibbard Creek	ALV	2,459	Ganaraska
2016	Kewaunee River	ALV	36,721	Ganaraska
2016	Port Washington – Net Pens	ALV	2,387	Ganaraska
2016	Root River	ALV	28,218	Ganaraska
2016	Sheboygan River	ALV	4,848	Ganaraska
2016	Stony Creek	ALV	2,428	Ganaraska

**WISCONSIN'S LAKE MICHIGAN SALMONID STOCKING SUMMARY
(MARKED FISH ONLY)**

YEAR	LOCATION	FIN CLIP	NUMBER	STRAIN
<u>RAINBOW (STEELHEAD) TROUT</u>				
2017	Fischer Creek	ALM	2,225	Chambers Cr.
2017	Hibbard Creek	ALM	2,264	Chambers Cr.
2017	Kewaunee River	ALM	34,808	Chambers Cr.
2017	Root River	ALM	28,085	Chambers Cr.
2017	Sauk Creek	ALM	2,223	Chambers Cr.
2017	Sheboygan River	ALM	5,098	Chambers Cr.
2017	Stony Creek	ALM	2,219	Chambers Cr.
2017	Fischer Creek	ARV	2,426	Ganaraska
2017	Hibbard Creek	ARV	2,394	Ganaraska
2017	Kewaunee River	ARV	35,015	Ganaraska
2017	Root River	ARV	27,048	Ganaraska
2017	Sauk Creek	ARV	2,385	Ganaraska
2017	Sheboygan River	ARV	4,888	Ganaraska
2017	Stony Creek	ARV	2,419	Ganaraska
2018	Kewaunee River	ALM	33,653	Chambers Cr.
2018	Root River	ALM	30,293	Chambers Cr.
2018	Kewaunee River	ARV	31,138	Ganaraska
2018	Root River	ARV	26,252	Ganaraska
2018	Kewaunee River	ARM	36,599	Skamania
2018	Root River	ARM	34,027	Skamania
2018	All Other Wisconsin Sites/Strains	A-CWT	249,927	All Strains

Update Information:

This summary is updated annually. For more detailed or timely information about our Lake Michigan Stocking Program, contact the appropriate fisheries station at:

Peshtigo	-	(715) 582-5052
Sturgeon Bay	-	(920) 746-5112
Green Bay	-	(920) 662-5480
Milwaukee	-	(414) 416-3085

The Wisconsin Department of Natural Resources provides equal opportunity in its employment, programs, services, and functions under an Affirmative Action Plan. If you have any questions, please write to Equal Opportunity Office, Department of Interior, Washington, D.C. 20240.

This publication can be made available in alternative formats (large print, Braille, audiotape, etc.) upon request. Please call (414) 416-3085 for more information.