Voluntary Public Access (VPA) Program: V98

For more information, contact: VPA-HIP Coordinator
http://dnr.wi.gov, search "VPA"
Call 1-888-936-7463 from 7 a.m. - 10 p.m.

FOOT TRAFFIC ONLY
RESPECT LANDOWNER RIGHTS
OBSERVE ALL POSTINGS

Pierce County

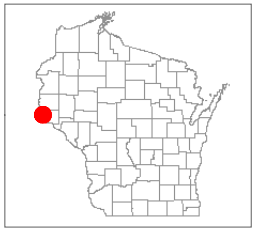

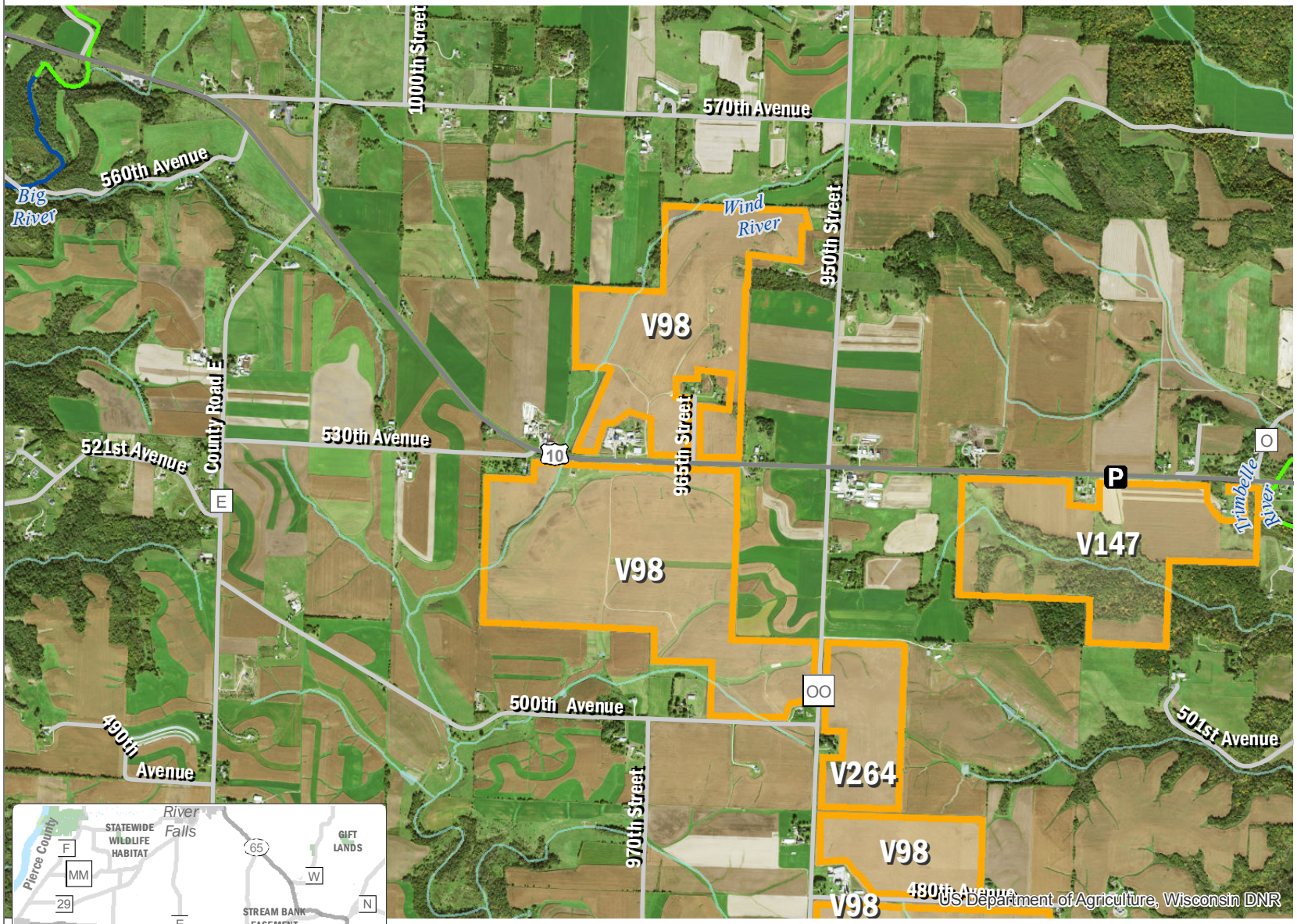

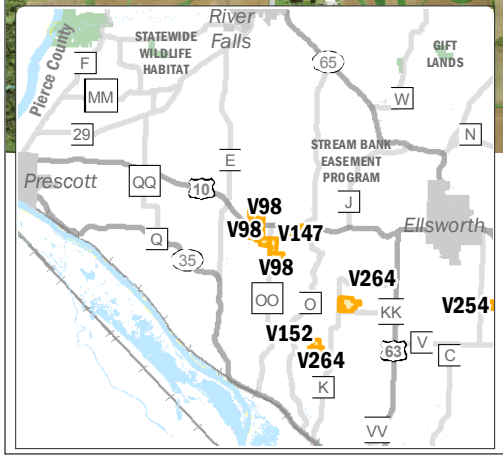

PROPERTY DESCRIPTION
PLSS: T26N R18W S18, 19 (Trimbelle Twp), T26N R19W S13, 24 (Oak Grove Twp)
GPS Coordinates (centroid): 44.731428, -92.618929

COVER TYPE (ACRES)
Agriculture: 658.8 Grassland-Wetland: 11.7 Forest: 10.5

DRIVING DIRECTIONS AND OTHER MAP NOTES
From Ellsworth, travel 6 miles west on US Hwy 10 to access the 481 acre parcel located north and south of the highway.

DISCLAIMER: The data shown on this map have been obtained from various sources, and are of varying age, reliability and resolution.This map is not intended to be used for navigation, nor is this map an authoritative source of information about legal land ownership or public access. Users of this map should confirm the ownership of land through other means in order to avoid trespassing. No warranty, expressed or implied, is made regarding accuracy, applicability for a particular use, completeness, or legality of the information depicted on this map.

Map Key

- Voluntary Public Access

DNR Managed Land
- Fee Title
- Easement
- Lease

State and National Trails
- Ice Age Trail
- State Trail
- Parking Area

Trout Streams
- CLASS I
- CLASS II
- CLASS III
- Closed/Restricted Areas
- County Forest

0 920 1,840 ft

WISCONSIN DEPT. OF NATURAL RESOURCES

PUB CODE: VPA-V98*-2016
MAP NUMBER: piercev98b
UPDATE DATE: 08/15/2016, ahr