Pine Island Wildlife Area Current Land Cover

Columbia County Planning Group

1:57,220

0 0.5 Miles

N

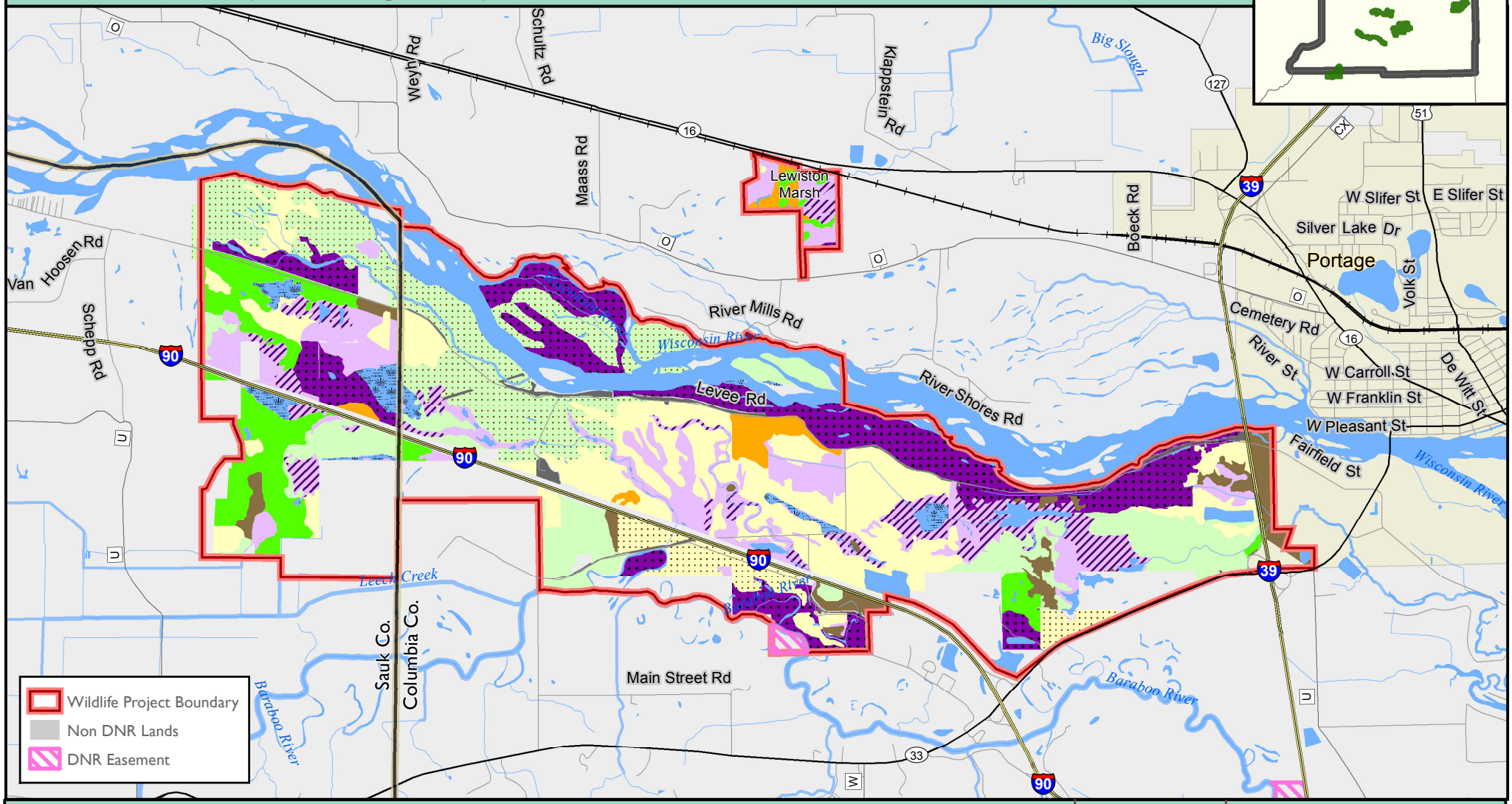

Land Cover of DNR Managed Lands

- Agriculture
- Grassland
- Aspen
- Oak Savanna
- Oak
- Central Hardwoods
- Upland Shrub
- Bottomland Hardwood
- Shrub Wetland
- Sedge Meadow
- Marsh
- Water
- Developed

Land cover information is extracted from WDNR Forestry reconnaisance data; as well as Wisconsin Wetland Inventory data. Land cover has been reclassified for the master plan process.

WISCONSIN DEPARTMENT OF NATURAL RESOURCES
Bureau of Facilities and Lands

WM-Columbia-MP-C-1 kmh *March 2013*

MAP C-1

Pine Island Wildlife Area Current & Planned Infrastructure & Special Use Areas

Columbia County Planning Group

1:52,980

0 0.5 Miles

N

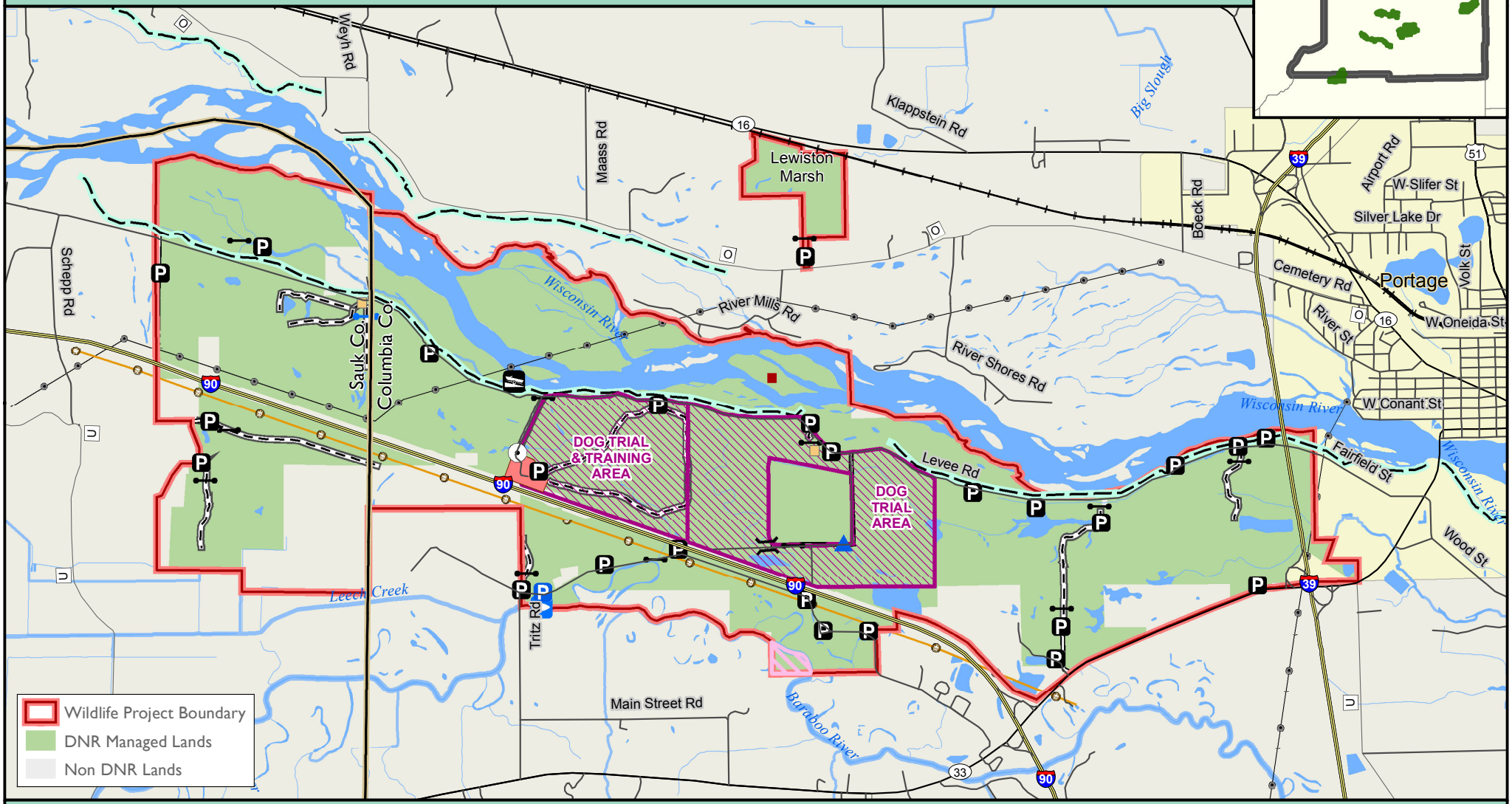

Parking
Planned Parking
Gate
Planned Gate
Water Control Structure
Boat Access--Improved
Planned Unimproved Boat Access
Culvert
Bridge
Railroad
Levee
Gas Line
Electric Transmission Line
Public Access Road
DNR Service Road *
* Not Specifically Maintained for Public Use

Designated Area
Shop/Office Area
Storage Building
Warden's Cabin

WISCONSIN DEPARTMENT OF NATURAL RESOURCES
Bureau of Facilities and Lands

WM-Columbia-MP-C-2 kmh Mar 15, 2013

MAP C-2

Pine Island Wildlife Area - State Natural Areas & Land Management Classifications

Columbia County Planning Group

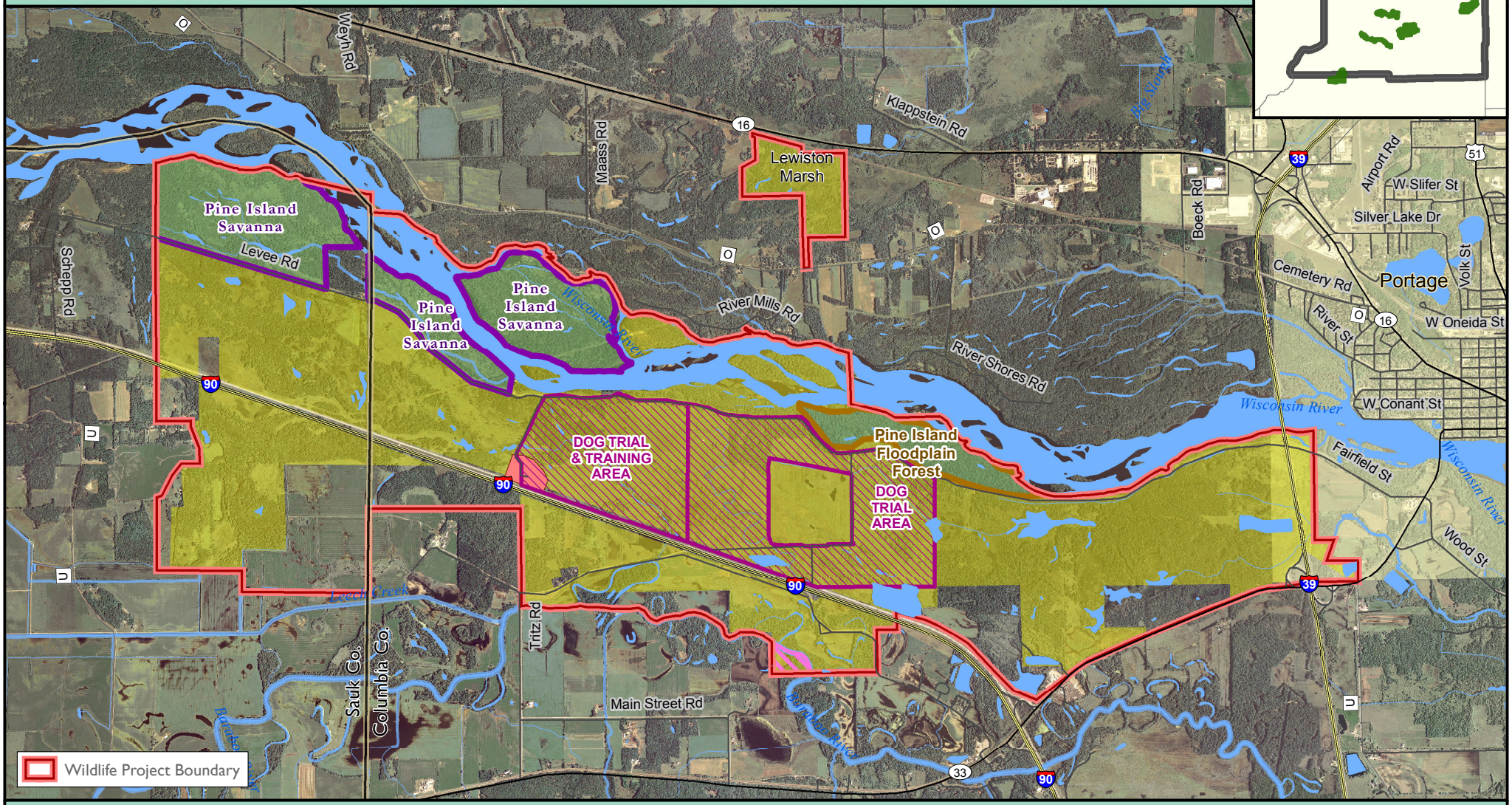

DNR Easement

Dog Training & Trial Area

Habitat Management Area

Native Community Management Area

State Natural Area (SNA)

Management Units

Pine Island Special Management Unit

1:52,980

0 0.5 Miles

N

WISCONSIN DEPARTMENT OF NATURAL RESOURCES
Bureau of Facilities and Lands

WM-Columbia-MP-C-3 kmh Mar 15, 2013

MAP C-3

Pine Island Wildlife Area & Public Lands

Columbia County Planning Group

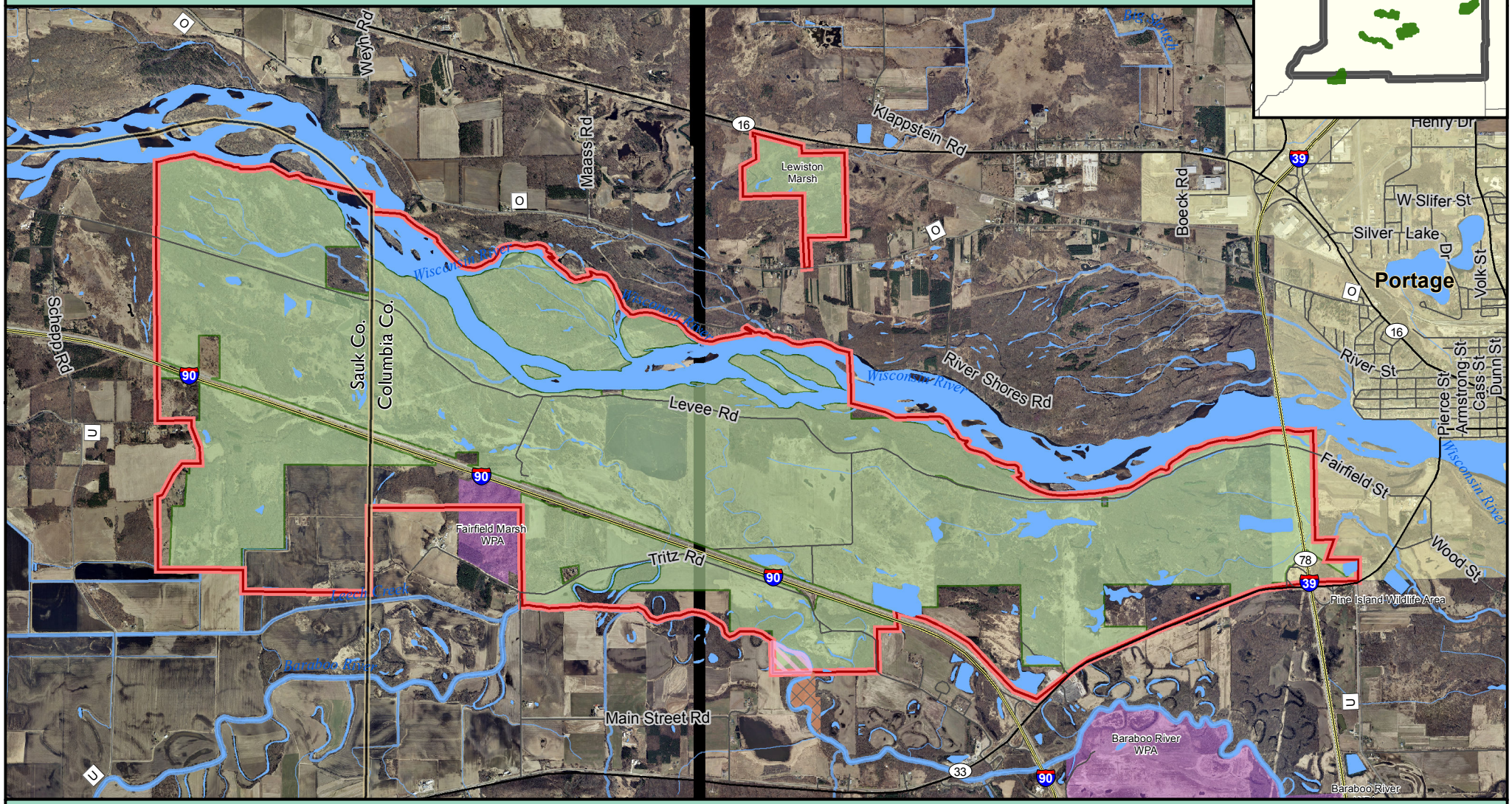

Wildlife Project Boundary
DNR Easement
Wildlife Managed Lands
USFWS Lands
Voluntary Public Access Land

1:52,980
0 0.5 Miles

N

WISCONSIN DEPARTMENT OF NATURAL RESOURCES
Bureau of Facilities and Lands

WM-Columbia-MP-C-4 kmh May 28, 2013

MAP C-4

Pine Island Wildlife Area Planned Land Cover

Columbia County Planning Group

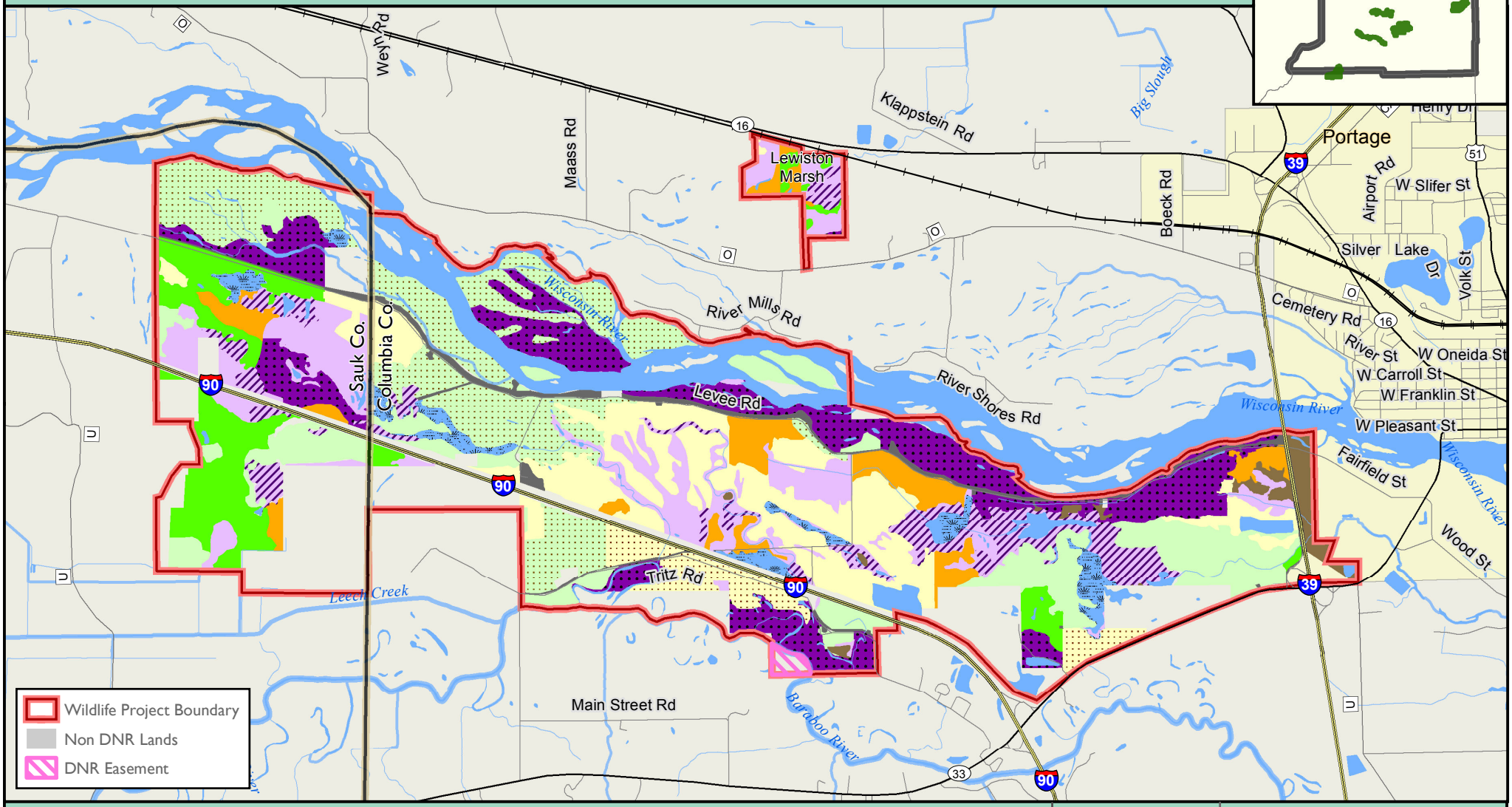

Planned Land Cover of DNR Managed Lands

- Developed
- Grassland
- Oak
- Central Hardwood
- Shrub Wetland
- Sedge Meadow
- Agriculture
- Aspen
- Oak Savanna
- Upland Shrub
- Bottomland Hardwood
- Marsh
- Water

Land cover information is extracted from WDNR Forestry reconnaisance data; as well as Wisconsin Wetland Inventory data. Land cover has been reclassified for the master plan process.

WISCONSIN DEPARTMENT OF NATURAL RESOURCES
Bureau of Facilities and Lands

WM-Columbia-MP-C-5 kmh *March 2013*

MAP C-5