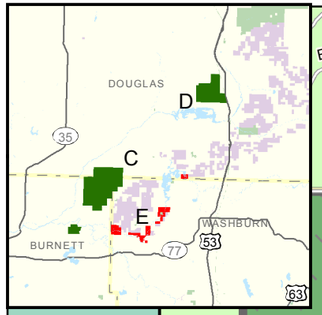

DRAFT

N

Totogatic Wild River
DNR & OTHER LANDS
Northwest Barrens Properties

Douglas
Burnett
Washburn
Minong
Flowage
Lake Sand
Lake Nancy
Lake Pokegama
Big Bass Lake
Rice Lake
Totagatic River
Bergen Creek
Shell Creek
Fivemile Creek
Chicog Creek

E River Rd
Town Rd E
Deer Track Rd
Two Mile Rd
Short Dr
Tim Tam Dr
Little Sand Rd
Kimbal Lake Rd
South Mail Rd
South Flowage Rd
Island View Rd
Gram Rd
Kennedy Rd
Geshn Rd
Birch Ln
Jerry's Rd
Eagle Point Rd
Erlanson Rd
Storm Rd
County Forest Rd
Swift Fire Ln
Crooked River Fire Ln
Miles Lake Rd
Sunset Dr
Big Sand Rd
Old Log Cabin Rd
Coyote Dr
Bobber Dr
Whale Lk Fire Ln
Rothe Dr
Walleye Way
Whitetail Dr
Pinecote Dr
Day Dr
Point Fire Ln
Sun Point Rd
Timber Trl
East Gilmore Dr
Michelle Dr
Tota Dr
Captains Dr
Cornwall Dr
Scovil Lake Rd
Bear Track Rd
Bona Dr
Fridl Rd
County Line Dr
St Croix Trail Rd
Trout Dr
Wolf Rd
Oaks Rd
E Flowage Rd (1)
Smith Bridge Rd
Narrows Trl
Osprey Dr
Rice Lake Rd
Five Mile Rd
Lookout Dr
Three Mile Rd
Waite Dr
Marsh Rd
Kimball Lake Rd
Ccc Camp Rd
Sleepy Eye
Nancy Lake Rd
Lone Oak Dr
Love Dr
Bresler Dr
Jones Dr
Newton Dr
Houston Ave
2nd St
Business 53
SHELL CREEK FISHERY AREA
WILD RIVERS STATE TRAIL
Gracey Ln
Peninsula Rd
Mosquito Dr
Misty Bog Rd
Karling Ct
Deeper Lake Rd
Banks Lake Rd
Diggs Dr
Twin Lake Rd
Horseshoe Bend Rd
Ostrom Dr
Becherer Dr
Pokegama Rd
Andys Dr
Crocker Rd
Old Bass Lake Rd
Brancel Rd
Block Rd
Brooklyn Rd
Lakeside Rd
Middle Dr
Villa Pkwy
Eagle Roost Ln
Bluebird Trl
Tall Pine Ln
Pash Dr
Tagalong Ln
Bald Eagle Dr (1)
Estates Dr
Echo Dr
Massett Dr
Hackbarth Rd
Klawitter Dr
Chicog Lake Rd
McClain Lake Rd
Roebke Rd
Hazelnut Dr
Acorn Rd
Found Rd
Rasmussen Rd
Namekagon Trl
E Adams Lake Rd
S Adams Lake Rd
Sagnaw Rd
Shaeffer Dr
Barkers Rd (1)
TN RD 32
Bagges Rd
Webb Creek Dr
N Webb Lake Rd
Dam Rd
Red School House Rd
River Rd
Foster Rd
Bridge Rd

0 Miles 1

DNR Fee Title
DNR Easement
Not DNR Managed Land
Stewardship Grant Land
National Park Service Land
County Forest
County Boundary

WISCONSIN DEPARTMENT OF NATURAL RESOURCES
Bureau of Facilities and Lands
July 12, 2016
WM-NWBP-MP-9526-E-I drs

MAP E-I

The data shown on this map have been obtained from various sources, and are of varying age, reliability and resolution. This map is not intended to be used for navigation, nor is this map an authoritative source of information about legal land ownership or public access. Users of this map should confirm the ownership of land through other means in order to avoid trespassing. No warranty, expressed or implied, is made regarding accuracy, applicability for a particular use, completeness, or legality of the information depicted on this map.

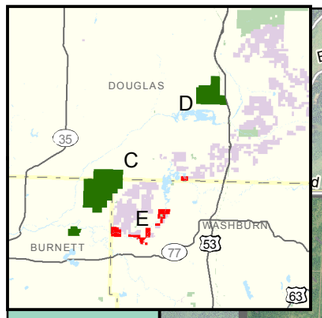

DRAFT

N

Totagatic Wild River
DNR & OTHER LANDS - AERIAL VIEW
Northwest Barrens Properties

0 1 Miles

County Boundary

Note: Areas shaded out are not DNR Managed

WISCONSIN DEPARTMENT OF NATURAL RESOURCES
Bureau of Facilities and Lands
July 01, 2016
WM-NWBP-MP-9526-E-1a drs

MAP E-1a

The data shown on this map have been obtained from various sources, and are of varying age, reliability and resolution. This map is not intended to be used for navigation, nor is this map an authoritative source of information about legal land ownership or public access. Users of this map should confirm the ownership of land through other means in order to avoid trespassing. No warranty, expressed or implied, is made regarding accuracy, applicability for a particular use, completeness, or legality of the information depicted on this map.

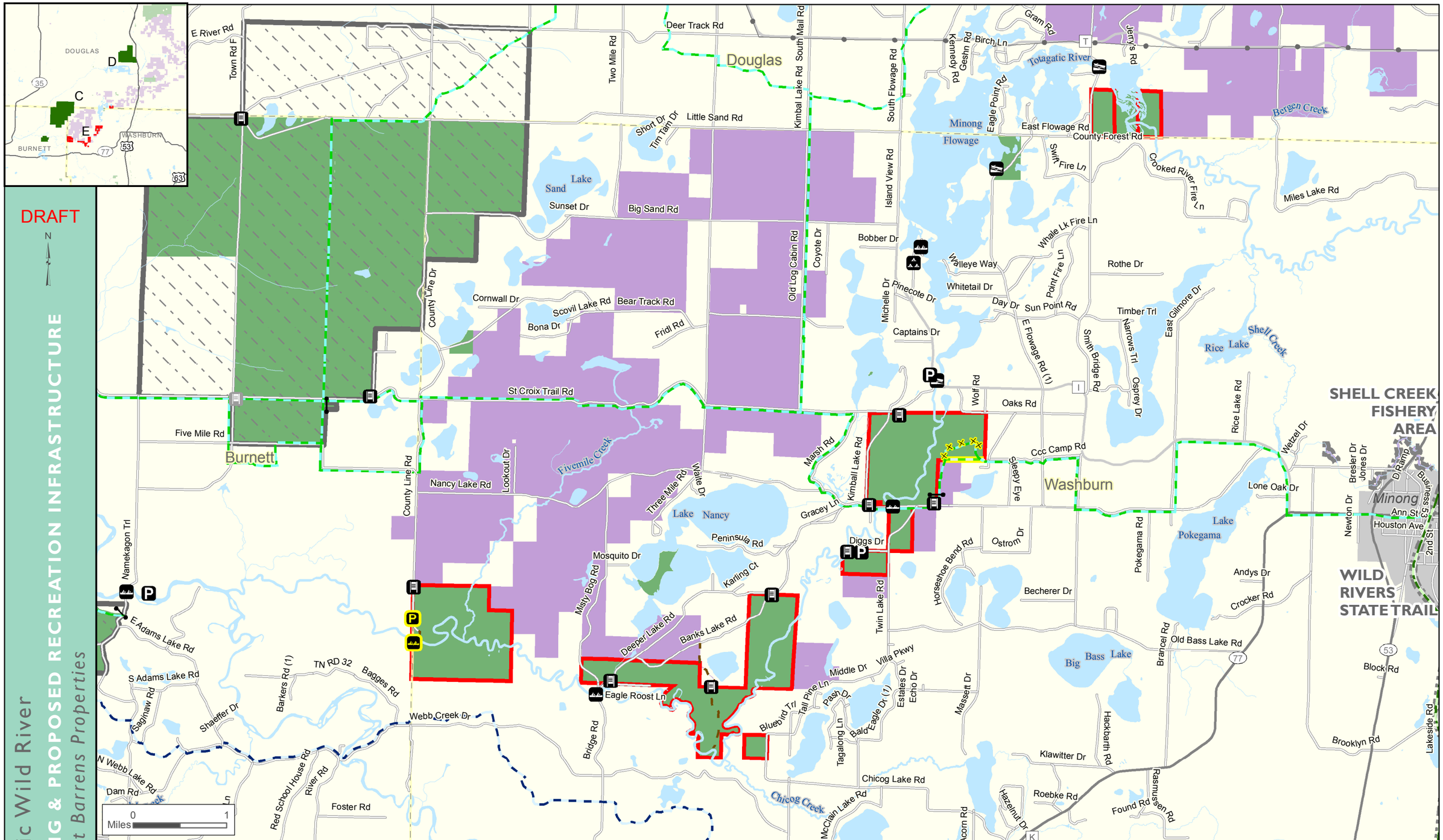

The data shown on this map have been obtained from various sources, and are of varying age, reliability and resolution. This map is not intended to be used for navigation, nor is this map an authoritative source of information about legal land ownership or public access. Users of this map should confirm the ownership of land through other means in order to avoid trespassing. No warranty, expressed or implied, is made regarding accuracy, applicability for a particular use, completeness, or legality of the information depicted on this map.

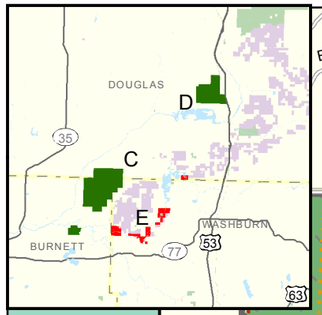

DRAFT

N

Totogatic Wild River
EXISTING & PROPOSED ROAD INFRASTRUCTURE
Northwest Barrens Properties

Douglas
Burnett
Washburn
Minong

Lake Sand
Lake Nancy
Totagatic River
Bergen Creek
Fivemile Creek
Chicog Creek
Shell Creek
Rice Lake
Lake Pokegama
Big Bass Lake

E River Rd
Town Rd E
Two Mile Rd
Deer Track Rd
Kimbal Lake Rd
South Mail Rd
South Flowage Rd
Island View Rd
Gram Rd
Kennedy Rd
Geshn Rd
Birch Ln
Jerry's Rd
Eagle Point Rd
Minong Flowage
East Flowage Rd
County Forest Rd
Swift Fire Ln
Crooked River Fire Ln
Miles Lake Rd
Short Dr
Tim Tam Dr
Little Sand Rd
Sunset Dr
Big Sand Rd
Old Log Cabin Rd
Coyote Dr
Bobber Dr
Whale Lk Fire Ln
Walleye Way
Rothe Dr
Tota Dr
Michelle Dr
Pinecote Dr
Whitetail Dr
Point Fire Ln
Day Dr
Sun Point Rd
Timber Trl
East Gilmore Dr
Captains Dr
E Flowage Rd (1)
Smith Bridge Rd
Narrows Trl
Osprey Dr
Trout Dr
Wolf Rd
Oaks Rd
Rice Lake Rd
Wetzel Dr
Bresler Dr
Jones Dr
D Ramp
Ccc Camp Rd
Sleepy Eye
Nancy Lake Rd
Lone Oak Dr
Newton Dr
Roy St
2nd St
Cornwall Dr
Scovil Lake Rd
Bear Track Rd
Bona Dr
Fridl Rd
County Line Dr
St Croix Trail Rd
Five Mile Rd
Lookout Dr
Three Mile Rd
Waite Dr
Marsh Rd
Kimball Lake Rd
Gracey Ln
Peninsula Rd
Mosquito Dr
Misty Bog Rd
Karling Ct
Diggs Dr
Twin Lake Rd
Horseshoe Bend Rd
Ostrom Dr
Pokegama Rd
Becherer Dr
Andys Dr
Crocker Rd
Brancel Rd
Old Bass Lake Rd
Block Rd
Brooklyn Rd
Lakeside Rd
Hackbarth Rd
Rasmussen Rd
Found Rd
Roebke Rd
Klawitter Dr
Chicog Lake Rd
Hazelnut Dr
Acorn Rd
McClain Lake Rd
Namekagon Trl
E Adams Lake Rd
S Adams Lake Rd
Sagmaw Rd
Shaeffer Dr
Barkers Rd (1)
TN RD 32
Bagges Rd
Webb Creek Dr
Bridge Rd
Red School House Rd
River Rd
N Webb Lake Rd
Dam Rd
Foster Rd
Deeper Lake Rd
Banks Lake Rd
Eagle Roost Ln
Middle Dr
Villa Pkwy
Estates Dr
Echo Dr
Masseit Dr
Bluebird Trl
Tall Pine Ln
Pash Dr
Tagaloing Ln
Bald Eagle Dr (1)

SHELL CREEK FISHERY AREA
WILD RIVERS STATE TRAIL

0 1 Miles

DNR Fee Title
DNR Easement
Not DNR Managed Land
County Boundary
P Parking Lot

DNR Roads Key
NR44 Road Classification
.... Primitive Road
Motorized Public Use
Closed = Cherry
Seasonal = Orange

WISCONSIN DEPARTMENT OF NATURAL RESOURCES
Bureau of Facilities and Lands
November 01, 2016
WM-NWBP-MP-9526-E-2a drs

MAP E-2a

The data shown on this map have been obtained from various sources, and are of varying age, reliability and resolution. This map is not intended to be used for navigation, nor is this map an authoritative source of information about legal land ownership or public access. Users of this map should confirm the ownership of land through other means in order to avoid trespassing. No warranty, expressed or implied, is made regarding accuracy, applicability for a particular use, completeness, or legality of the information depicted on this map.

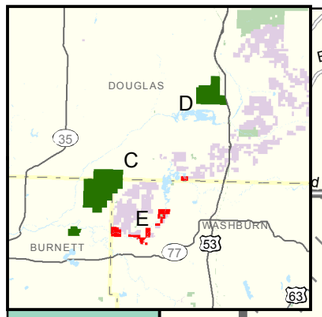

DRAFT

N

Totagatic Wild River
EXISTING LAND COVER
Northwest Barrens Properties

Douglas
Burnett
Washburn
Minong
Flowage
Sand Lake
Nancy Lake
Lake Pokegama
Big Bass Lake
Rice Lake
Totagatic River
Bergen Creek
Shell Creek
Fivemile Creek
Chicog Creek

E River Rd
Town Rd E
Deer Track Rd
Two Mile Rd
South Mail Rd
Kimbal Lake Rd
Short Dr
Tim Tam Dr
Little Sand Rd
Sunset Dr
Big Sand Rd
Old Log Cabin Rd
Coyote Dr
South Flowage Rd
Island View Rd
Kennedy Rd
Geshn Rd
Birch Ln
Gram Rd
Jerry's Rd
Eagle Point Rd
East Flowage Rd
County Forest Rd
Swift Fire Ln
Crooked River Fire Ln
Miles Lake Rd
Bobber Dr
Whale Lk Fire Ln
Walleye Way
Rothe Dr
Tota Dr
Michelle Dr
Pinecote Dr
Whitetail Dr
Point Fire Ln
Day Dr
Sun Point Rd
Timber Trl
East Gilmore Dr
Captains Dr
E Flowage Rd (1)
Smith Bridge Rd
Narrows Trl
Osprey Dr
Trout Dr
Wolf Rd
Oaks Rd
Rice Lake Rd
Cornwall Dr
Scovil Lake Rd
Bear Track Rd
Bona Dr
Fridl Rd
County Line Dr
St Croix Trail Rd
Five Mile Rd
County Line Rd
Lookout Dr
Three Mile Rd
Waite Dr
Marsh Rd
Kimball Lake Rd
Ccc Camp Rd
Sleepy Eye
Nancy Lake Rd
Lone Oak Dr
Lovell Dr
Bresler Dr
Jones Dr
Dr Ramp
Business 53
Newton Dr
Houston Ave
2nd St
Gracey Ln
Peninsula Rd
Diggs Dr
Ostrom Dr
Horseshoe Bend Rd
Pokegama Rd
Andys Dr
Crocker Rd
Becherer Dr
Old Bass Lake Rd
Brancel Rd
Block Rd
Brooklyn Rd
Lakeside Rd
Mosquito Dr
Misty Bog Rd
Karling Ct
Deeper Lake Rd
Banks Lake Rd
Twin Lake Rd
Eagle Roost Ln
Bridge Rd
Middle Dr
Villa Pkwy
Tall Pine Ln
Pash Dr
Bluebird Trl
Tagalong Ln
Bald Eagle Dr (1)
Estates Dr
Echo Dr
Massett Dr
Hackbarth Rd
Klawitter Dr
Chicog Lake Rd
McClain Lake Rd
Roebke Rd
Hazelnut Dr
Acorn Rd
Found Rd
Rasmussen Rd
Namekagon Trl
E Adams Lake Rd
S Adams Lake Rd
Sagmaw Rd
Shaeffer Dr
Barkers Rd (1)
TN RD 32
Bagges Rd
Webb Creek Dr
N Webb Lake Rd
Dam Rd
Red School House Rd
River Rd
Foster Rd

SHELL CREEK FISHERY AREA
WILD RIVERS STATE TRAIL

0 Miles 1

Land cover information is derived from Wisconsin DNR Forestry Division, forest reconnaissance (WisFIRS), Wisconsin Wetland Inventory, 2011 National Land Cover Data and regional staff aerial imagery interpretation. Land cover designations have been generalized for the master plan process.

Aspen
Upland Conifer
Bottomland Hardwoods
Emergent Vegetation
Non-Forested Wetland
Oak
Swamp Conifer
Water
Not DNR Managed

*** All lands not hatched, that are depicted with land cover are DNR Fee Title lands.**

Project Boundaries
Project Boundaries
Proposed Project Boundary Expansion
Proposed Project Boundary Contraction
Namekagon Barrens Wildlife Area
Other Project Boundaries

WISCONSIN DEPARTMENT OF NATURAL RESOURCES
Bureau of Facilities and Lands
July 12, 2016
WM-NWBP-MP-9526-E-3 drs

MAP E-3

The data shown on this map have been obtained from various sources, and are of varying age, reliability and resolution. This map is not intended to be used for navigation, nor is this map an authoritative source of information about legal land ownership or public access. Users of this map should confirm the ownership of land through other means in order to avoid trespassing. No warranty, expressed or implied, is made regarding accuracy, applicability for a particular use, completeness, or legality of the information depicted on this map.

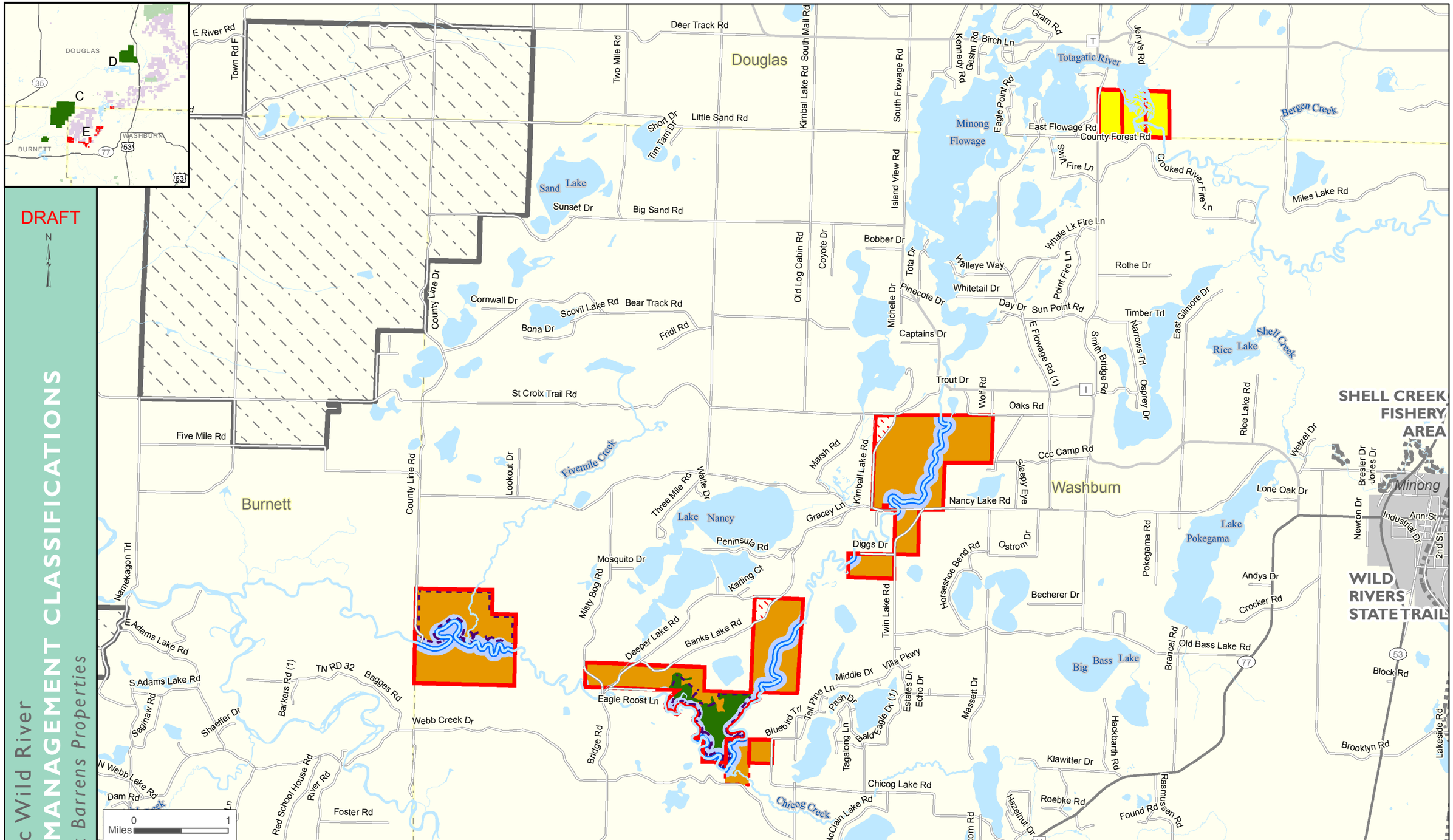

Totogatic Wild River
LAND MANAGEMENT CLASSIFICATIONS
Northwest Barrens Properties

Wild Resources Area
- Area 6: Wild River Protection Zone; River's Edge
- Area 7: Wild River Protection Zone; Backland

Habitat Management Area
- Area 8: Barrens & Wetlands

Native Community Management Area
- Area 9: Totogan Pines and Wetlands

Scenic Resources Management Area
- Area 10: Braided River Channel

- Proposed State Natural Area
- County Boundary
- Not DNR Managed

Project Boundary
- Totogatic Wild River
- Proposed Project Boundary Expansion
- Proposed Project Boundary Contraction
- Namekagon Barrens Wildlife Area
- Other Project Boundaries

WISCONSIN DEPARTMENT OF NATURAL RESOURCES
Bureau of Facilities and Lands
July 29, 2016
WM-NWBP-MP-9526-E-4 drs

MAP E-4

The data shown on this map have been obtained from various sources, and are of varying age, reliability and resolution. This map is not intended to be used for navigation, nor is this map an authoritative source of information about legal land ownership or public access. Users of this map should confirm the ownership of land through other means in order to avoid trespassing. No warranty, expressed or implied, is made regarding accuracy, applicability for a particular use, completeness, or legality of the information depicted on this map.

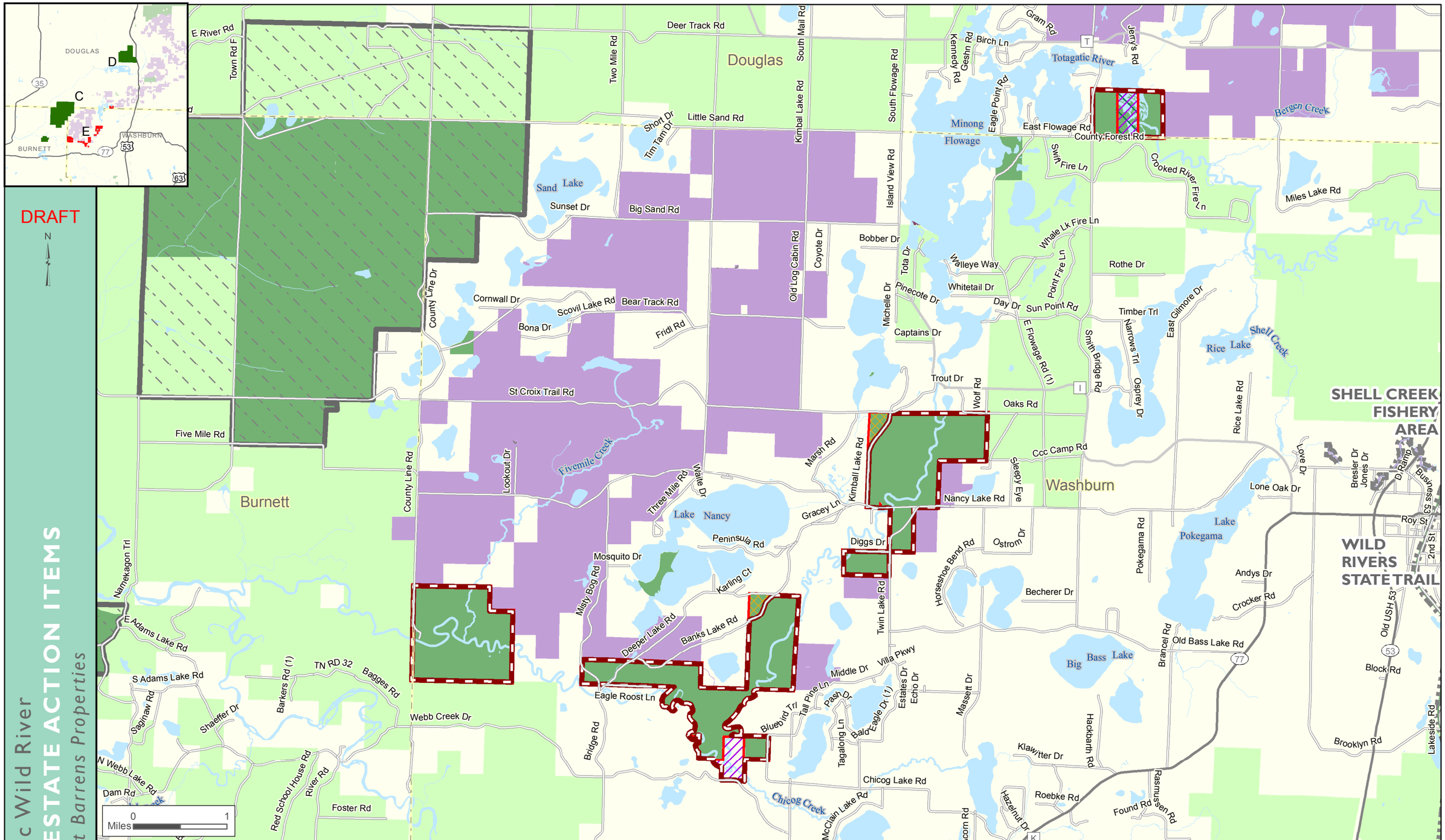

Totogatic Wild River
REAL ESTATE ACTION ITEMS
Northwest Barrens Properties

Project Boundaries

- Proposed Totogatic Wild River
- Current Totogatic Wild River
- Namekagon Barrens Wildlife Area
- Other Project Boundaries
- Proposed Totogatic Wild River Expansion
- Proposed Totogatic Wild River Contraction
- Redesignation from Statewide Habitat Area to Totogatic Wild River

WISCONSIN DEPARTMENT OF NATURAL RESOURCES
Bureau of Facilities and Lands
July 12, 2016
WM-NWBP-MP-9526-E-5 drs

MAP E-5

The data shown on this map have been obtained from various sources, and are of varying age, reliability and resolution. This map is not intended to be used for navigation, nor is this map an authoritative source of information about legal land ownership or public access. Users of this map should confirm the ownership of land through other means in order to avoid trespassing. No warranty, expressed or implied, is made regarding accuracy, applicability for a particular use, completeness, or legality of the information depicted on this map.

Totogatic State Wild River Watershed

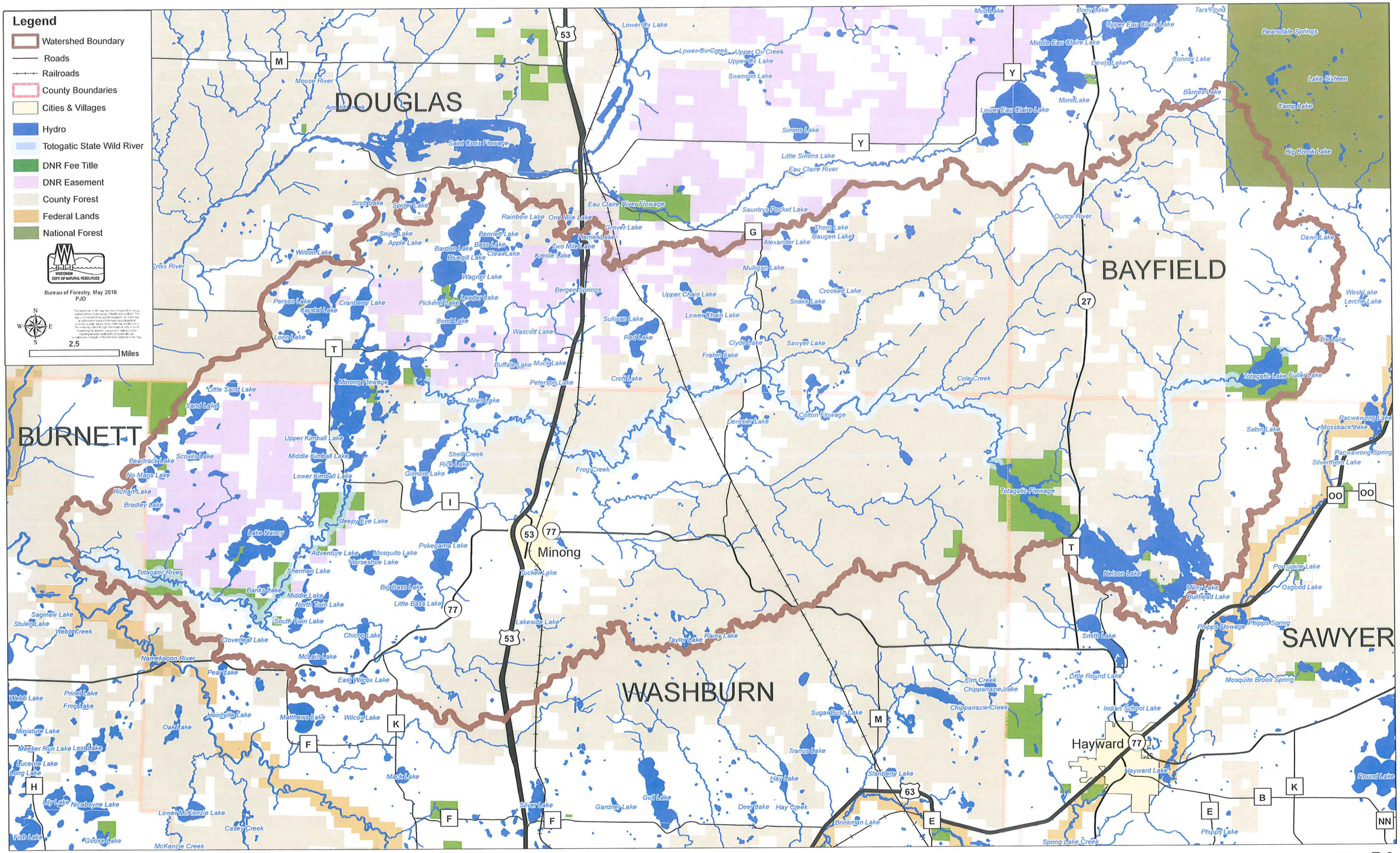

Map E-6