Public Access Lands

Parts of Chippewa, Clark & Taylor counties

page 259

Township/Range
T29N, R04W
T29N, R05W
T30N, R04W
T30N, R05W

12/01/2015

Wisconsin Department of Natural Resources
more info at http://dnr.wi.gov/ keyword search "atlas"

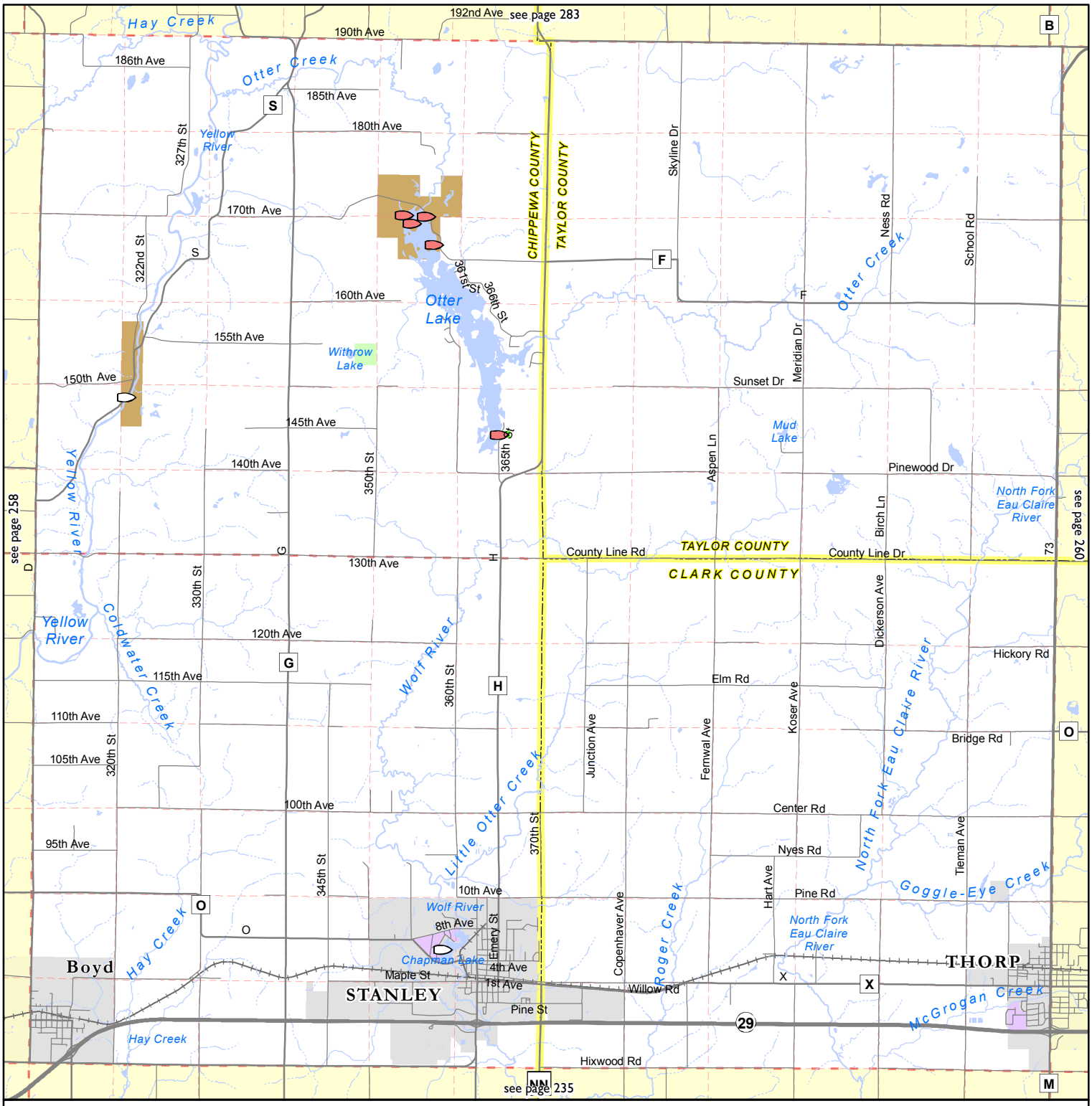

- Boat Ramp
- Carry-In Boat Ramp
- Parking Area
- Road
- Highway
- Interstate Highway
- Railroad
- Open Water
- Township Line
- Section Line
- County Boundary
- Cities and Villages
- State Trail
- Federal Land
- County Forest
- See Grant Index
- State Land purchased without Knowles-Nelson Stewardship Program (KNSP) funds
- State Land purchased with KNSP funds
- State easement (no KNSP)
- State easement purchased with KNSP funds
- Local Parkland (no KNSP)
- Local Parkland purchased with some KNSP funds
- NCO Land purchased with some KNSP funds

0 0.45 0.9 1.35 1.8 Miles

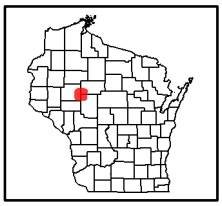

Sources: TeleAtlas, ESRI, WisDOT and other data providers. DISCLAIMER: No warranty, express or implied, is made regarding accuracy, completeness, or legality of the information herein. The boundaries depicted on this map may not represent the legal ownership boundaries of any property. The delineation of legal boundaries may only be conducted by a licensed surveyor.

Public Access Lands

Parts of Clark & Taylor counties

page 260

Township/Range
T29N, R02W
T29N, R03W
T30N, R02W
T30N, R03W

12/01/2015

Wisconsin Department of Natural Resources
more info at http://dnr.wi.gov/ keyword search "atlas"

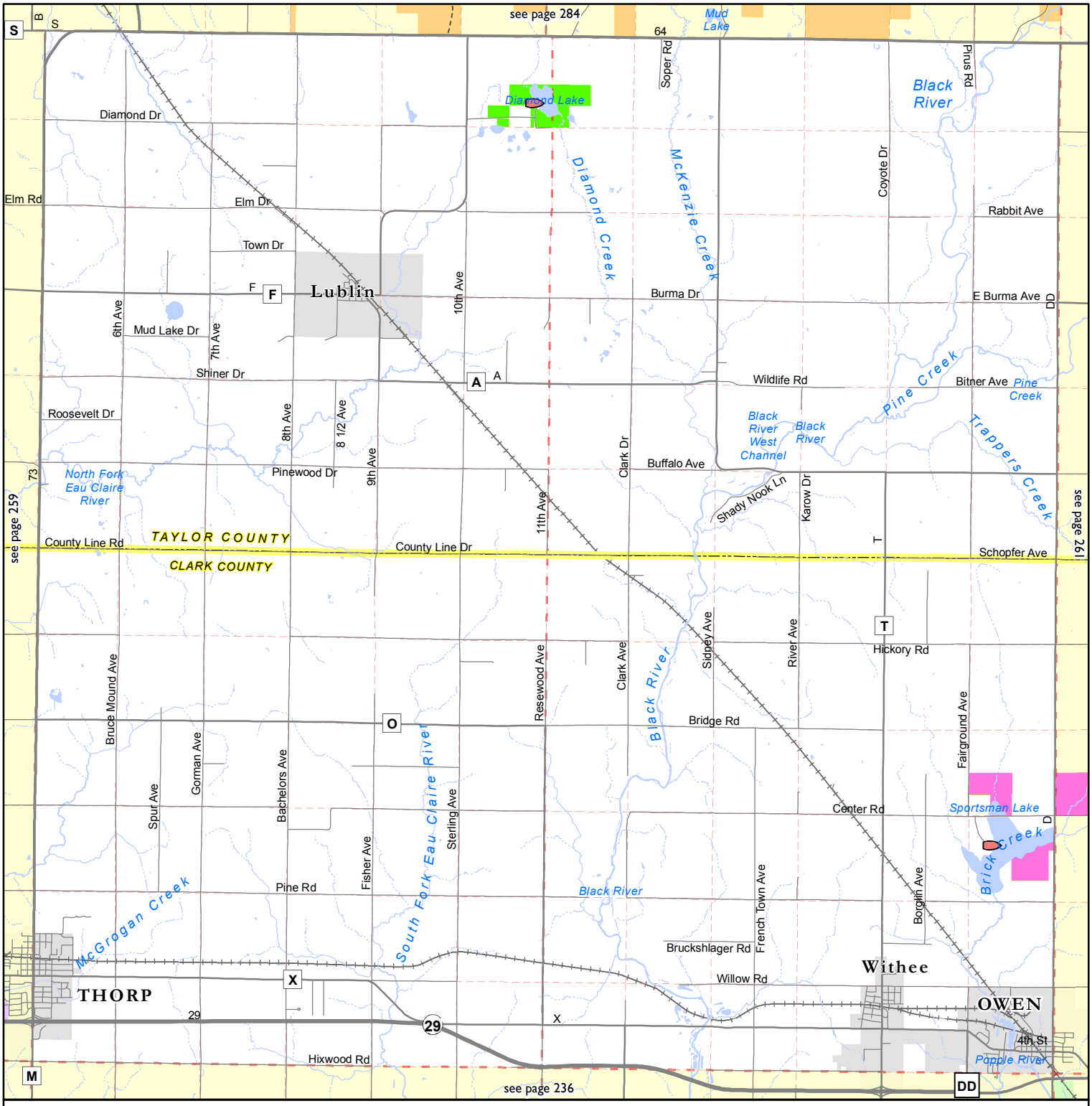

- Boat Ramp
- Carry-In Boat Ramp
- Parking Area
- Road
- Highway
- Interstate Highway
- Railroad
- Open Water
- Township Line
- Section Line
- County Boundary
- Cities and Villages
- State Trail
- Federal Land
- County Forest
- See Grant Index
- State Land purchased without Knowles-Nelson Stewardship Program (KNSP) funds
- State Land purchased with KNSP funds
- State easement (no KNSP)
- State easement purchased with KNSP funds
- Local Parkland (no KNSP)
- Local Parkland purchased with some KNSP funds
- NCO Land purchased with some KNSP funds

0 0.45 0.9 1.35 1.8 Miles

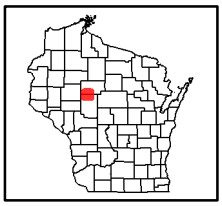

Sources: TeleAtlas, ESRI, WisDOT and other data providers. DISCLAIMER: No warranty, express or implied, is made regarding accuracy, completeness, or legality of the information herein. The boundaries depicted on this map may not represent the legal ownership boundaries of any property. The delineation of legal boundaries may only be conducted by a licensed surveyor.

Public Access Lands

Parts of Clark & Taylor counties

page 261

Township/Range
T29N, R01E
T29N, R01W
T30N, R01E
T30N, R01W

12/01/2015

Wisconsin Department of Natural Resources
more info at http://dnr.wi.gov/ keyword search "atlas"

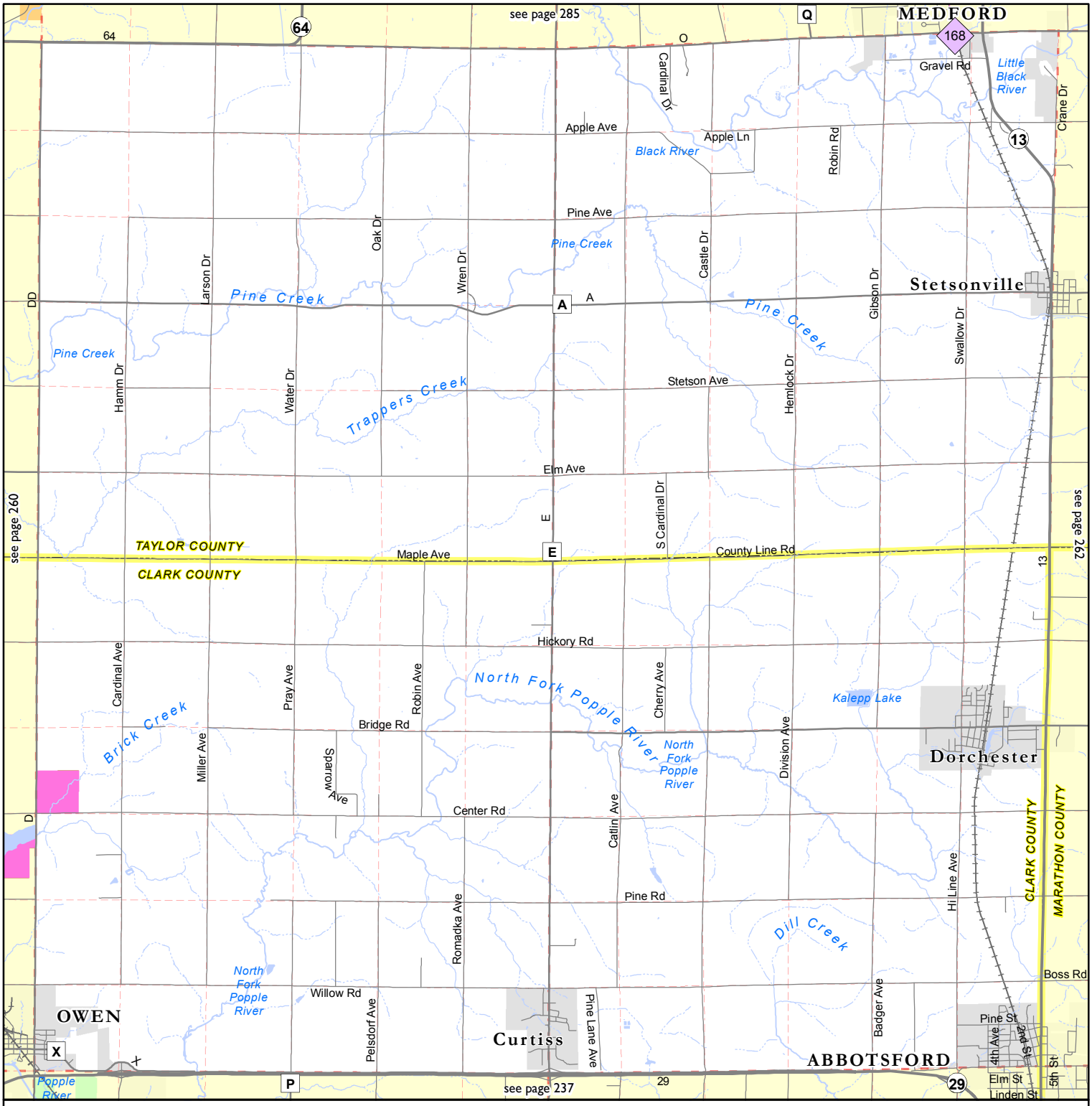

Boat Ramp
Carry-In Boat Ramp
Parking Area
Road
Highway
Interstate Highway
Railroad
Open Water
Township Line
Section Line
County Boundary
Cities and Villages
State Trail
Federal Land
County Forest
See Grant Index
State Land purchased without Knowles-Nelson Stewardship Program (KNSP) funds
State Land purchased with KNSP funds
State easement (no KNSP)
State easement purchased with KNSP funds
Local Parkland (no KNSP)
Local Parkland purchased with some KNSP funds
NCO Land purchased with some KNSP funds

0 0.45 0.9 1.35 1.8 Miles

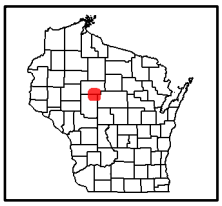

Sources: TeleAtlas, ESRI, WisDOT and other data providers. DISCLAIMER: No warranty, express or implied, is made regarding accuracy, completeness, or legality of the information herein. The boundaries depicted on this map may not represent the legal ownership boundaries of any property. The delineation of legal boundaries may only be conducted by a licensed surveyor.

Public Access Lands

Parts of Marathon & Taylor counties

page 262

Township/Range
T29N, R02E
T29N, R03E
T30N, R02E
T30N, R03E

12/01/2015

Wisconsin Department of Natural Resources
more info at http://dnr.wi.gov/ keyword search "atlas"

Sources: TeleAtlas, ESRI, WisDOT and other data providers. DISCLAIMER: No warranty, express or implied, is made regarding accuracy, completeness, or legality of the information herein. The boundaries depicted on this map may not represent the legal ownership boundaries of any property. The delineation of legal boundaries may only be conducted by a licensed surveyor.

Public Access Lands

Parts of Chippewa & Taylor counties

page 283

Township/Range
T31N, R04W
T31N, R05W
T32N, R04W
T32N, R05W

12/01/2015

Wisconsin Department of Natural Resources
more info at http://dnr.wi.gov/ keyword search "atlas"

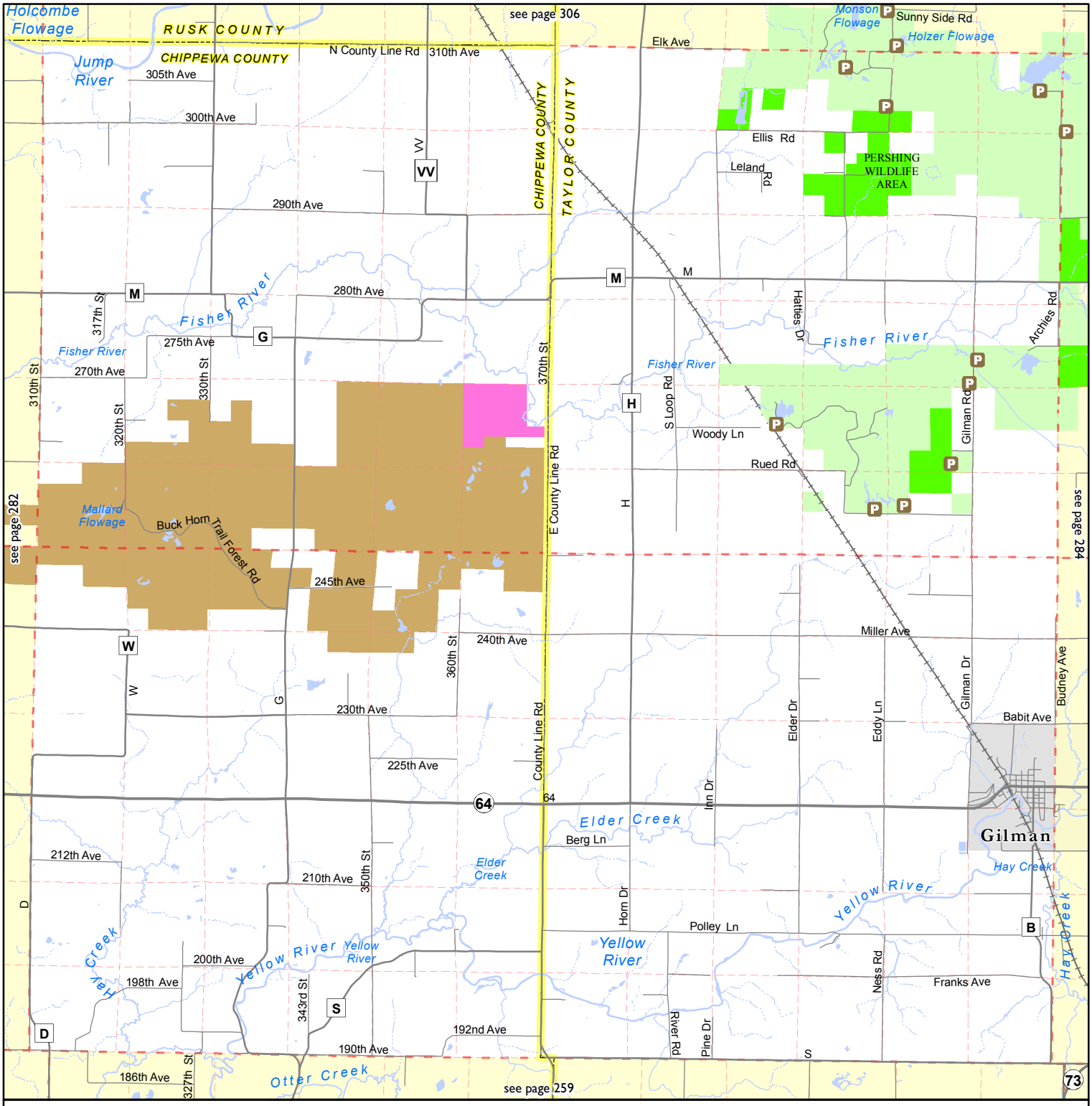

- Boat Ramp
- Carry-In Boat Ramp
- Parking Area
- Road
- Highway
- Interstate Highway
- Railroad
- Open Water
- Township Line
- Section Line
- County Boundary
- Cities and Villages
- State Trail
- Federal Land
- County Forest
- See Grant Index
- State Land purchased without Knowles-Nelson Stewardship Program (KNSP) funds
- State Land purchased with KNSP funds
- State easement (no KNSP)
- State easement purchased with KNSP funds
- Local Parkland (no KNSP)
- Local Parkland purchased with some KNSP funds
- NCO Land purchased with some KNSP funds

0 0.45 0.9 1.35 1.8 Miles

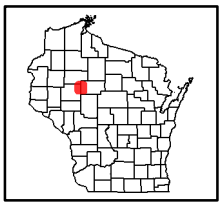

Sources: TeleAtlas, ESRI, WisDOT and other data providers. DISCLAIMER: No warranty, express or implied, is made regarding accuracy, completeness, or legality of the information herein. The boundaries depicted on this map may not represent the legal ownership boundaries of any property. The delineation of legal boundaries may only be conducted by a licensed surveyor.

Public Access Lands

Part of Taylor County

page 284

Township/Range
T31N, R02W
T31N, R03W
T32N, R02W
T32N, R03W

12/01/2015

Wisconsin Department of Natural Resources
more info at http://dnr.wi.gov/ keyword search "atlas"

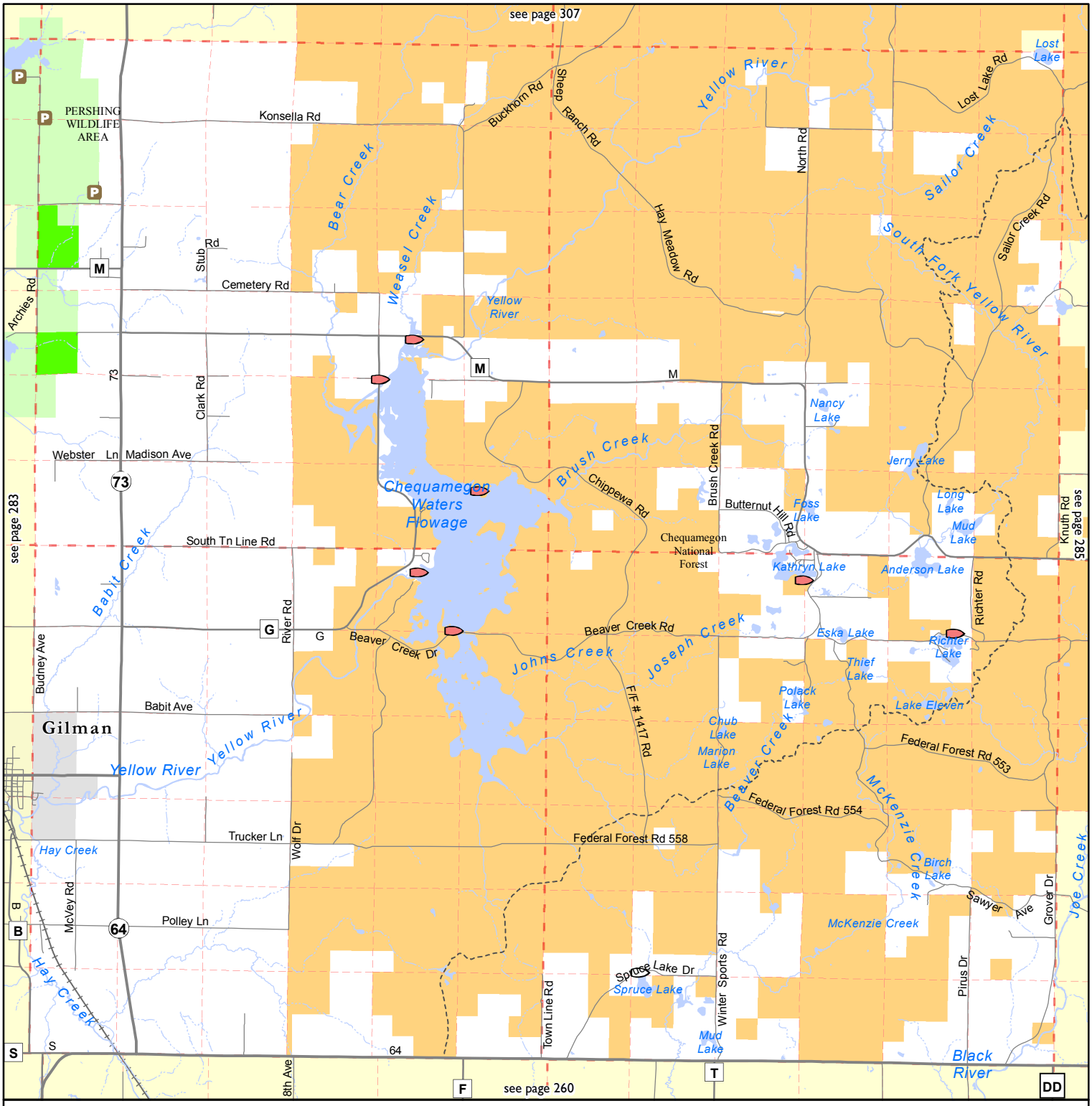

Sources: TeleAtlas, ESRI, WisDOT and other data providers. DISCLAIMER: No warranty, express or implied, is made regarding accuracy, completeness, or legality of the information herein. The boundaries depicted on this map may not represent the legal ownership boundaries of any property. The delineation of legal boundaries may only be conducted by a licensed surveyor.

Public Access Lands

Part of Taylor County

page 285

Township/Range
T31N, R01E
T31N, R01W
T32N, R01E
T32N, R01W

12/01/2015

Wisconsin Department of Natural Resources
more info at http://dnr.wi.gov/ keyword search "atlas"

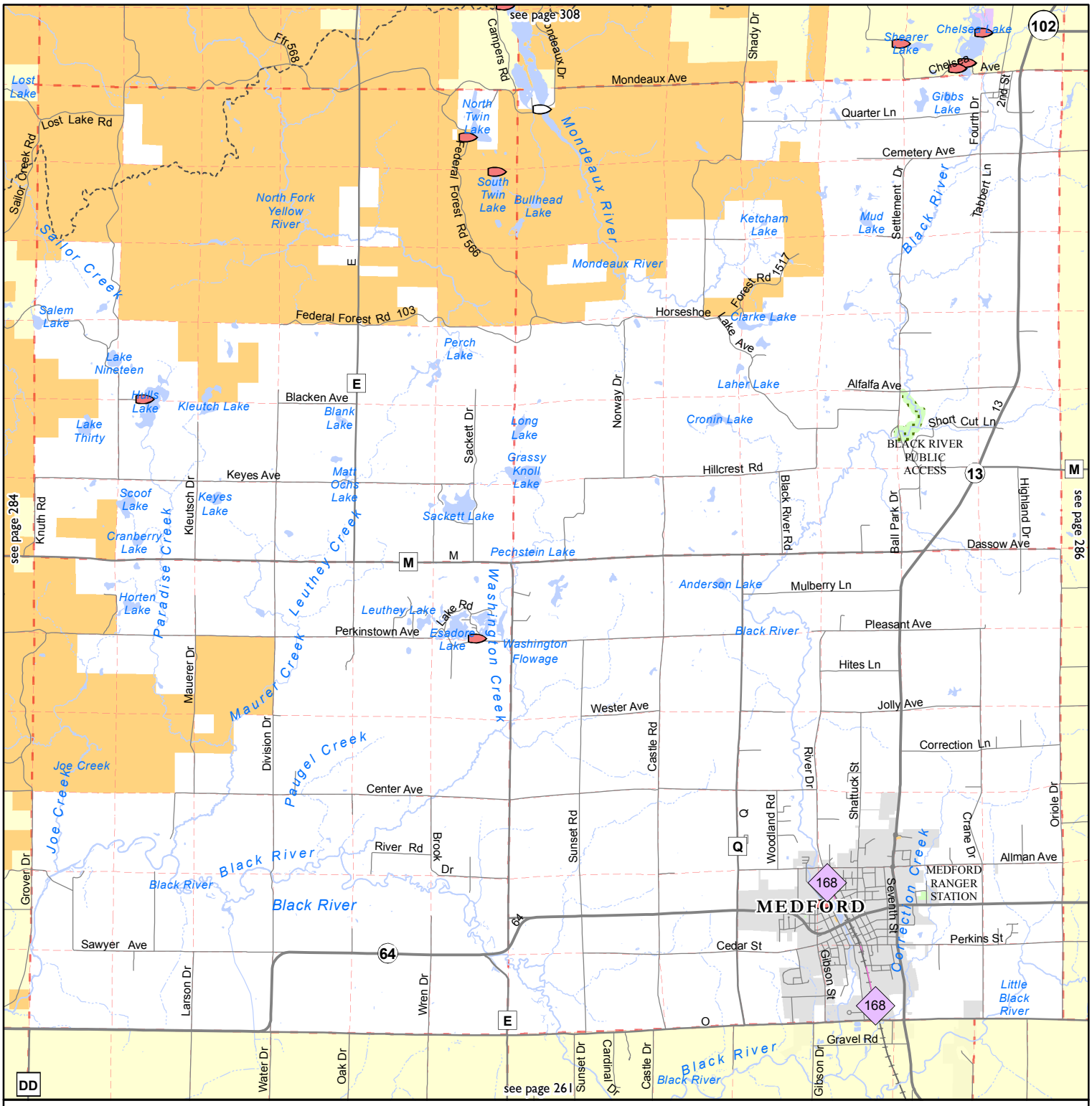

Boat Ramp
Carry-In Boat Ramp
Parking Area
Road
Highway
Interstate Highway
Railroad
Open Water
Township Line
Section Line
County Boundary
Cities and Villages
State Trail
Federal Land
County Forest
See Grant Index
State Land purchased without Knowles-Nelson Stewardship Program (KNSP) funds
State Land purchased with KNSP funds
State easement (no KNSP)
State easement purchased with KNSP funds
Local Parkland (no KNSP)
Local Parkland purchased with some KNSP funds
NCO Land purchased with some KNSP funds

0 0.5 1 1.5 2 Miles

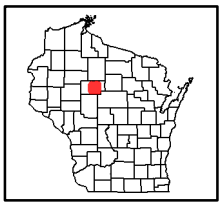

Sources: TeleAtlas, ESRI, WisDOT and other data providers. DISCLAIMER: No warranty, express or implied, is made regarding accuracy, completeness, or legality of the information herein. The boundaries depicted on this map may not represent the legal ownership boundaries of any property. The delineation of legal boundaries may only be conducted by a licensed surveyor.

Public Access Lands

Part of Taylor County

page 286

Township/Range
T31N, R02E
T31N, R03E
T32N, R02E
T32N, R03E

12/01/2015

Wisconsin Department of Natural Resources
more info at http://dnr.wi.gov/ keyword search "atlas"

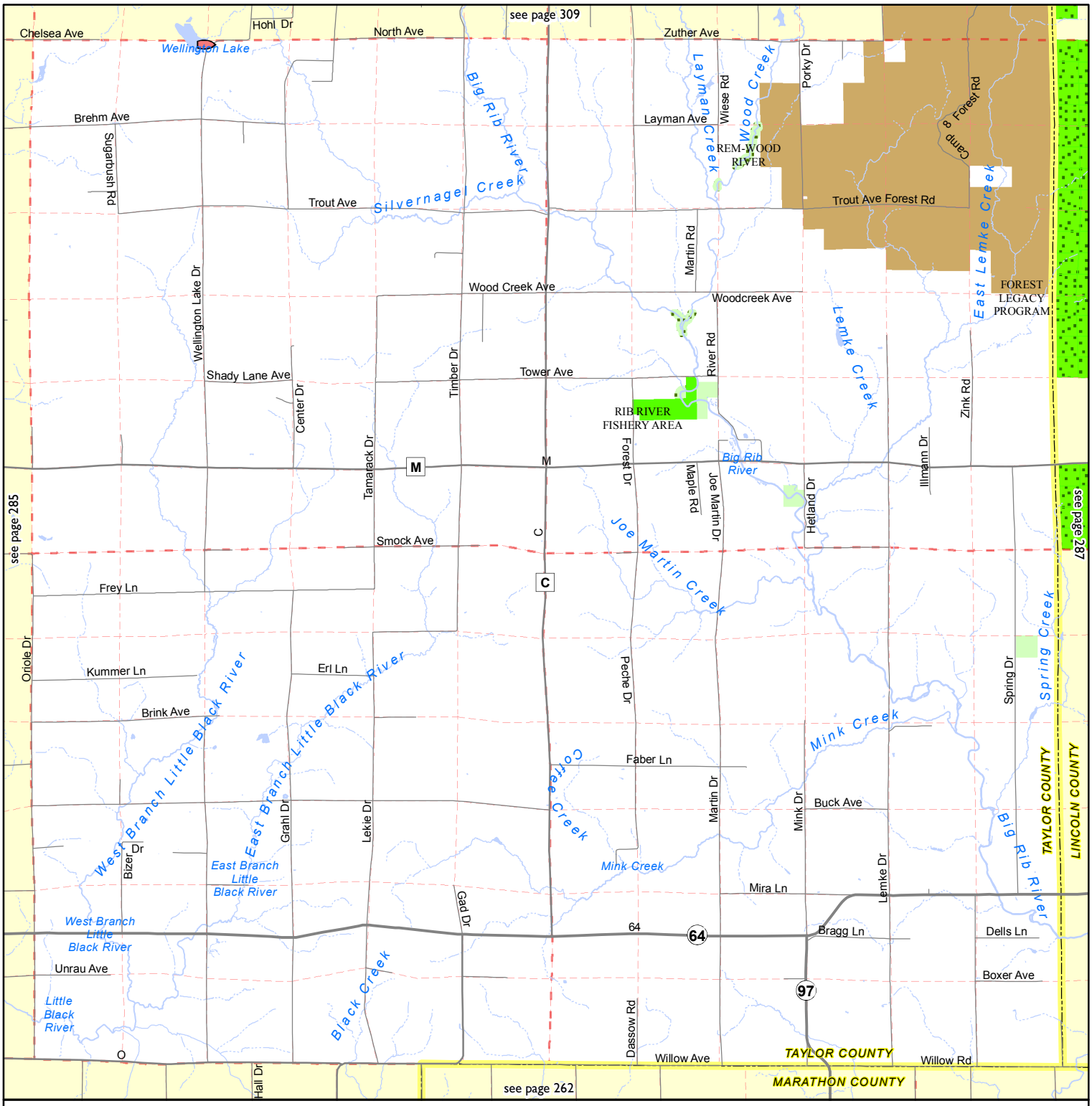

- Boat Ramp
- Carry-In Boat Ramp
- Parking Area
- Road
- Highway
- Interstate Highway
- Railroad
- Open Water
- Township Line
- Section Line
- County Boundary
- Cities and Villages
- State Trail
- Federal Land
- County Forest
- See Grant Index
- State Land purchased without Knowles-Nelson Stewardship Program (KNSP) funds
- State Land purchased with KNSP funds
- State easement (no KNSP)
- State easement purchased with KNSP funds
- Local Parkland (no KNSP)
- Local Parkland purchased with some KNSP funds
- NCO Land purchased with some KNSP funds

0 0.45 0.9 1.35 1.8 Miles

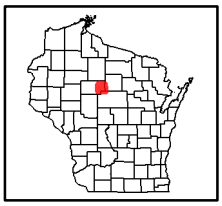

Sources: TeleAtlas, ESRI, WisDOT and other data providers. DISCLAIMER: No warranty, express or implied, is made regarding accuracy, completeness, or legality of the information herein. The boundaries depicted on this map may not represent the legal ownership boundaries of any property. The delineation of legal boundaries may only be conducted by a licensed surveyor.

Public Access Lands

Parts of Rusk & Taylor counties

page 306

Township/Range
T33N, R04W
T33N, R05W
T34N, R04W
T34N, R05W

12/01/2015

Wisconsin Department of Natural Resources
more info at http://dnr.wi.gov/ keyword search "atlas"

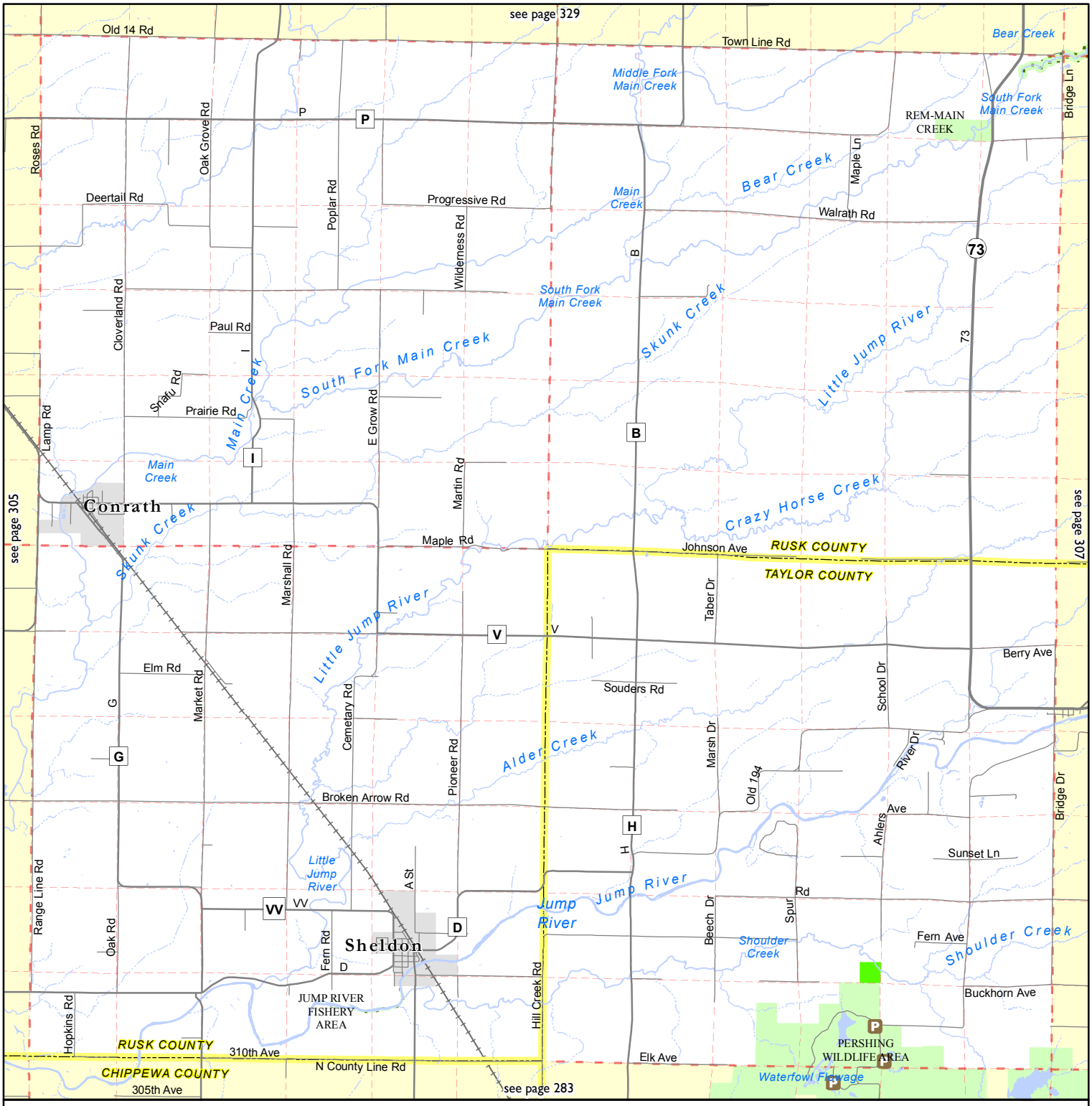

- Boat Ramp
- Carry-In Boat Ramp
- Parking Area
- Road
- Highway
- Interstate Highway
- Railroad
- Open Water
- Township Line
- Section Line
- County Boundary
- Cities and Villages
- State Trail
- Federal Land
- County Forest
- See Grant Index
- State Land purchased without Knowles-Nelson Stewardship Program (KNSP) funds
- State Land purchased with KNSP funds
- State easement (no KNSP)
- State easement purchased with KNSP funds
- Local Parkland (no KNSP)
- Local Parkland purchased with some KNSP funds
- NCO Land purchased with some KNSP funds

0 0.45 0.9 1.35 1.8 Miles

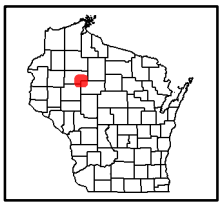

Sources: TeleAtlas, ESRI, WisDOT and other data providers. DISCLAIMER: No warranty, express or implied, is made regarding accuracy, completeness, or legality of the information herein. The boundaries depicted on this map may not represent the legal ownership boundaries of any property. The delineation of legal boundaries may only be conducted by a licensed surveyor.

Public Access Lands

Parts of Price, Rusk & Taylor counties

page 307

Township/Range
T33N, R02W
T33N, R03W
T34N, R02W
T34N, R03W

12/01/2015

Wisconsin Department of Natural Resources
more info at http://dnr.wi.gov/ keyword search "atlas"

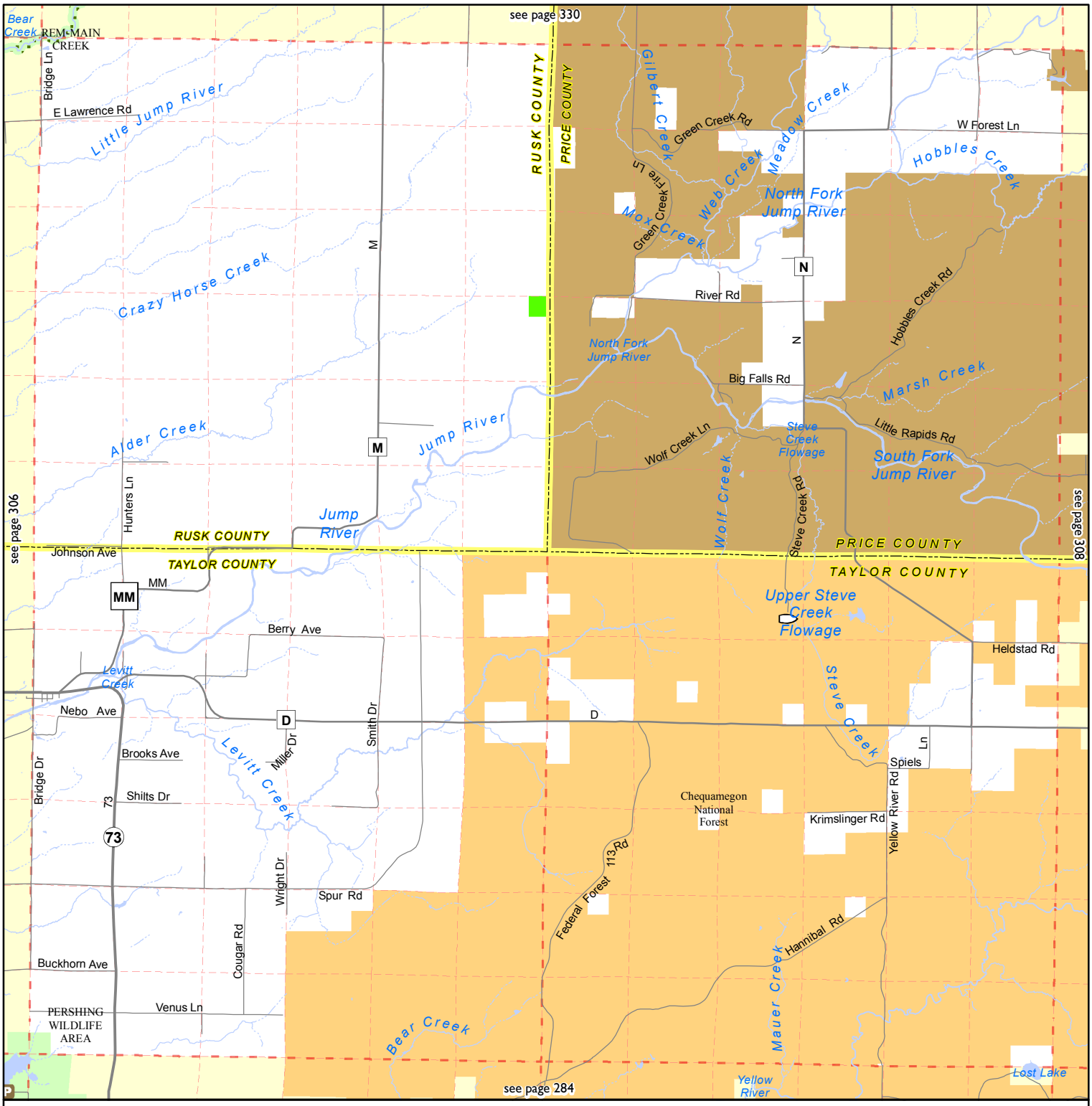

- Boat Ramp
- Carry-In Boat Ramp
- Parking Area
- Road
- Highway
- Interstate Highway
- Railroad
- Open Water
- Township Line
- Section Line
- County Boundary
- Cities and Villages
- State Trail
- Federal Land
- County Forest
- See Grant Index
- State Land purchased without Knowles-Nelson Stewardship Program (KNSP) funds
- State Land purchased with KNSP funds
- State easement (no KNSP)
- State easement purchased with KNSP funds
- Local Parkland (no KNSP)
- Local Parkland purchased with some KNSP funds
- NCO Land purchased with some KNSP funds

0 0.45 0.9 1.35 1.8 Miles

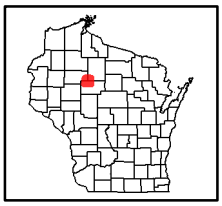

Sources: TeleAtlas, ESRI, WisDOT and other data providers. DISCLAIMER: No warranty, express or implied, is made regarding accuracy, completeness, or legality of the information herein. The boundaries depicted on this map may not represent the legal ownership boundaries of any property. The delineation of legal boundaries may only be conducted by a licensed surveyor.

Public Access Lands

Parts of Price & Taylor counties

page 308

Township/Range
T33N, R01E
T33N, R01W
T34N, R01E
T34N, R01W

12/01/2015

Wisconsin Department of Natural Resources
more info at http://dnr.wi.gov/ keyword search "atlas"

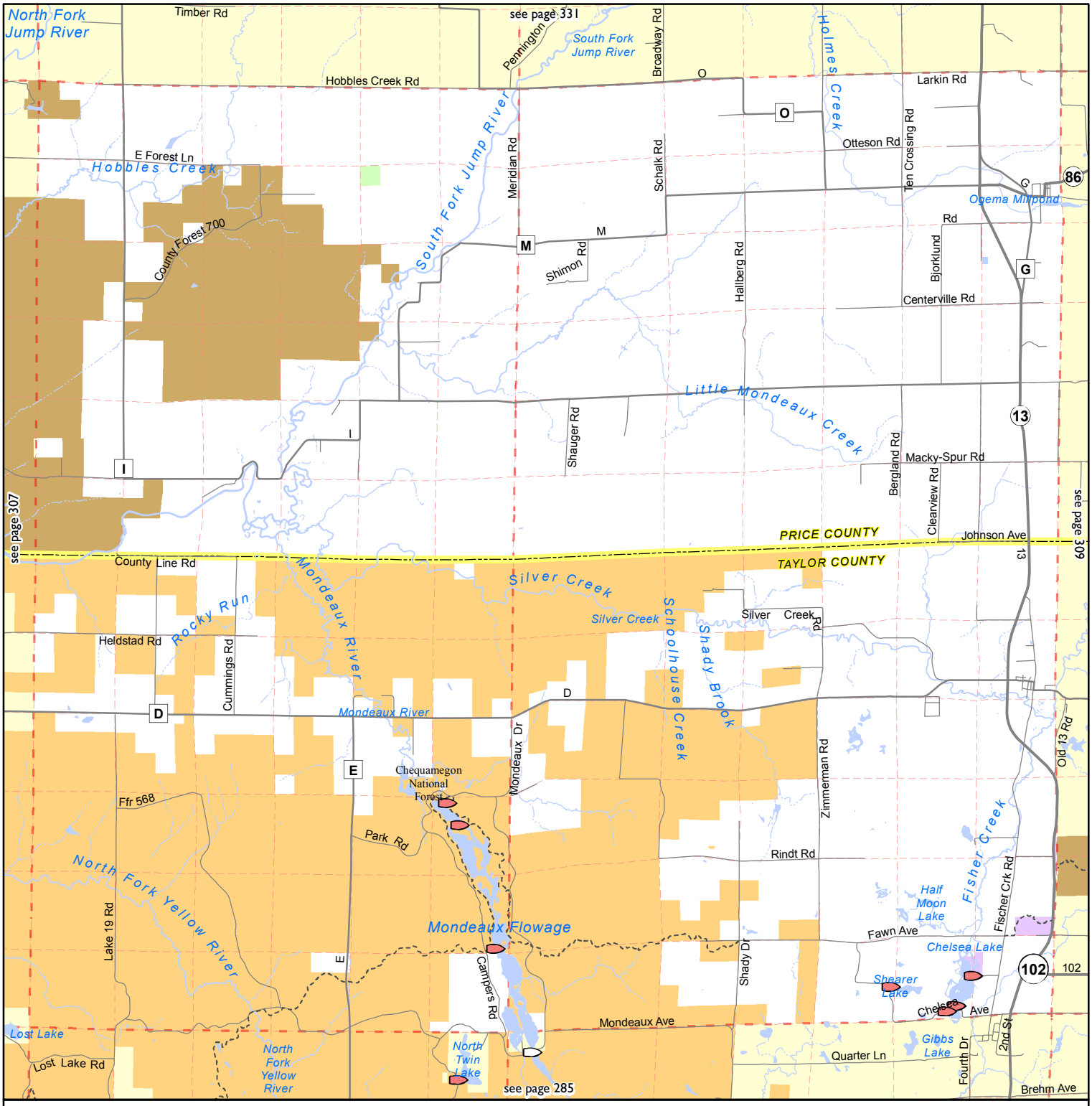

Boat Ramp
Carry-In Boat Ramp
Parking Area
Road
Highway
Interstate Highway
Railroad
Open Water

Township Line
Section Line
County Boundary
Cities and Villages
State Trail
Federal Land
County Forest
See Grant Index

State Land purchased without Knowles-Nelson Stewardship Program (KNSP) funds
State Land purchased with KNSP funds
State easement (no KNSP)
State easement purchased with KNSP funds
Local Parkland (no KNSP)
Local Parkland purchased with some KNSP funds
NCO Land purchased with some KNSP funds

0 0.5 1 1.5 2 Miles

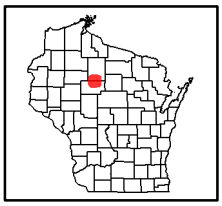

Sources: TeleAtlas, ESRI, WisDOT and other data providers. DISCLAIMER: No warranty, express or implied, is made regarding accuracy, completeness, or legality of the information herein. The boundaries depicted on this map may not represent the legal ownership boundaries of any property. The delineation of legal boundaries may only be conducted by a licensed surveyor.

Public Access Lands

Parts of Price & Taylor counties

page 309

Township/Range
T33N, R02E
T33N, R03E
T34N, R02E
T34N, R03E

12/01/2015

Wisconsin Department of Natural Resources
more info at http://dnr.wi.gov/ keyword search "atlas"

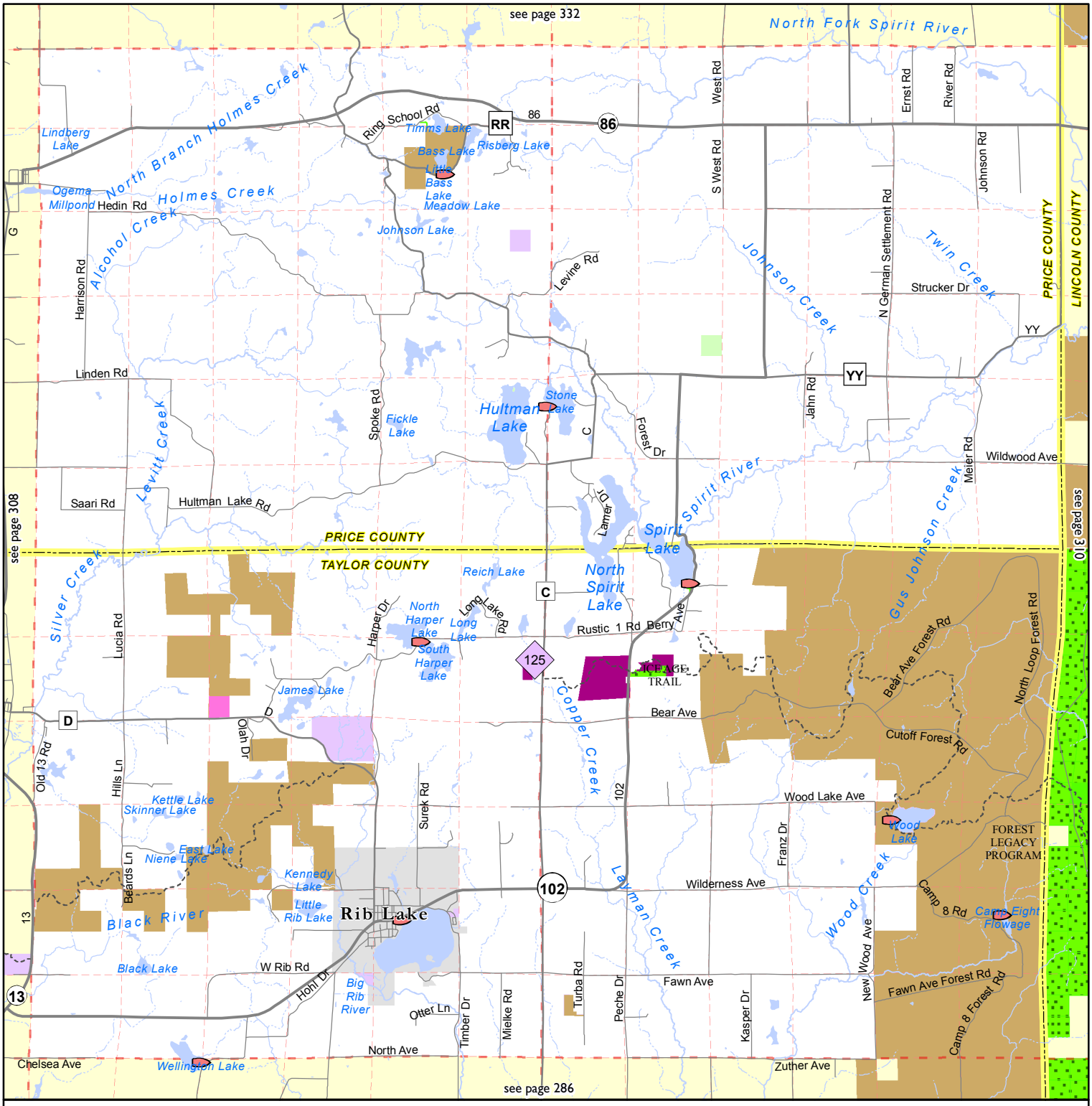

Boat Ramp
Carry-In Boat Ramp
Parking Area
Road
Highway
Interstate Highway
Railroad
Open Water
Township Line
Section Line
County Boundary
Cities and Villages
State Trail
Federal Land
County Forest
See Grant Index
State Land purchased without Knowles-Nelson Stewardship Program (KNSP) funds
State Land purchased with KNSP funds
State easement (no KNSP)
State easement purchased with KNSP funds
Local Parkland (no KNSP)
Local Parkland purchased with some KNSP funds
NCO Land purchased with some KNSP funds

0 0.45 0.9 1.35 1.8 Miles

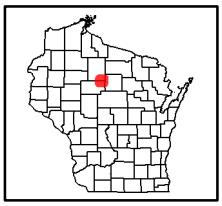

Sources: TeleAtlas, ESRI, WisDOT and other data providers. DISCLAIMER: No warranty, express or implied, is made regarding accuracy, completeness, or legality of the information herein. The boundaries depicted on this map may not represent the legal ownership boundaries of any property. The delineation of legal boundaries may only be conducted by a licensed surveyor.