Public Access Lands

Parts of Price, Rusk & Taylor counties

page 307

Township/Range
T33N, R02W
T33N, R03W
T34N, R02W
T34N, R03W

12/01/2015

Wisconsin Department of Natural Resources
more info at http://dnr.wi.gov/ keyword search "atlas"

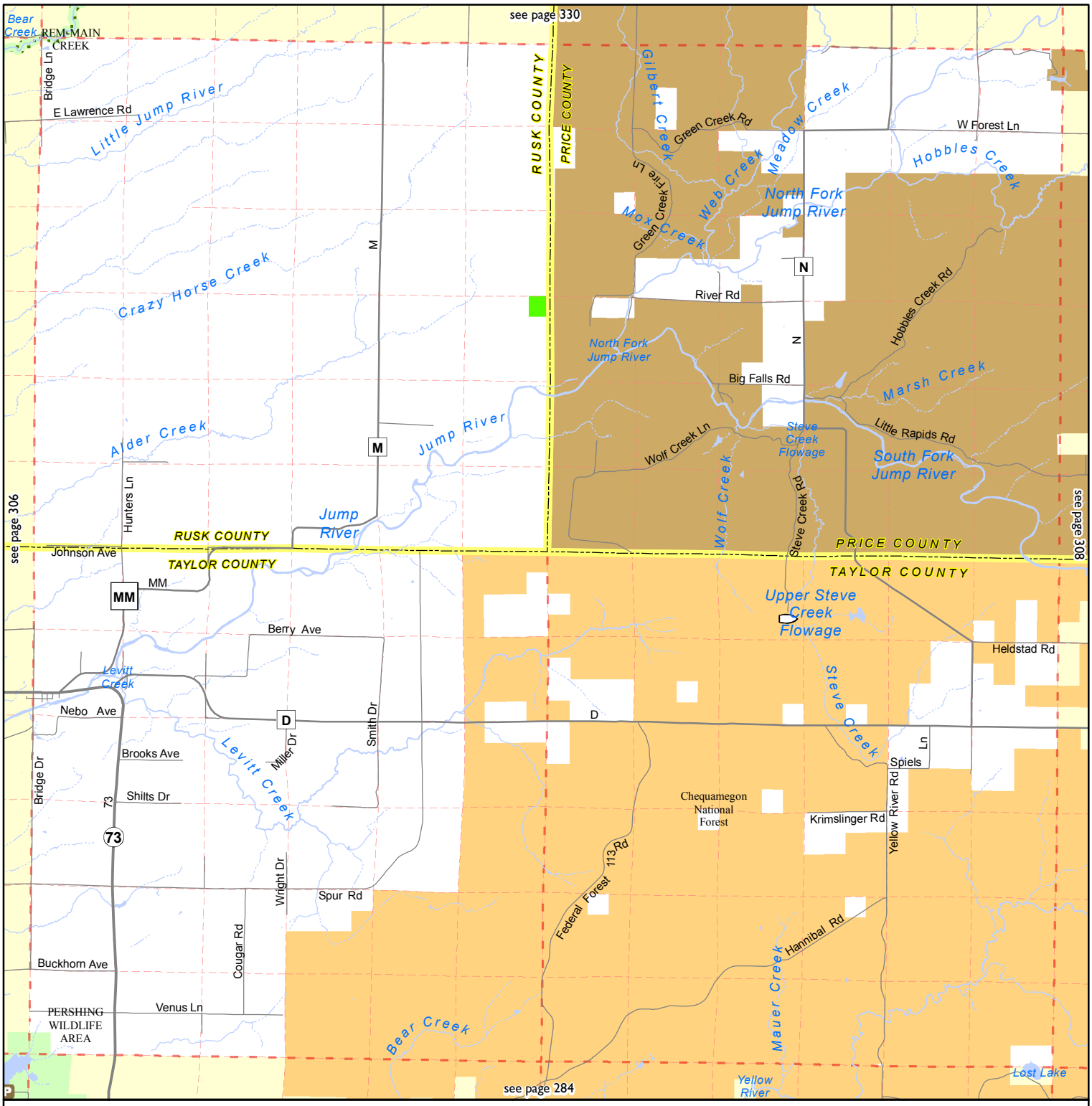

- Boat Ramp
- Carry-In Boat Ramp
- Parking Area
- Road
- Highway
- Interstate Highway
- Railroad
- Open Water
- Township Line
- Section Line
- County Boundary
- Cities and Villages
- State Trail
- Federal Land
- County Forest
- See Grant Index
- State Land purchased without Knowles-Nelson Stewardship Program (KNSP) funds
- State Land purchased with KNSP funds
- State easement (no KNSP)
- State easement purchased with KNSP funds
- Local Parkland (no KNSP)
- Local Parkland purchased with some KNSP funds
- NCO Land purchased with some KNSP funds

0 0.45 0.9 1.35 1.8 Miles

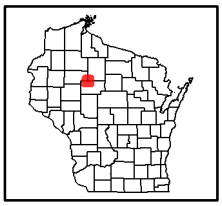

Sources: TeleAtlas, ESRI, WisDOT and other data providers. DISCLAIMER: No warranty, express or implied, is made regarding accuracy, completeness, or legality of the information herein. The boundaries depicted on this map may not represent the legal ownership boundaries of any property. The delineation of legal boundaries may only be conducted by a licensed surveyor.

Public Access Lands

Parts of Price & Taylor counties

page 308

Township/Range
T33N, R01E
T33N, R01W
T34N, R01E
T34N, R01W

12/01/2015

Wisconsin Department of Natural Resources
more info at http://dnr.wi.gov/ keyword search "atlas"

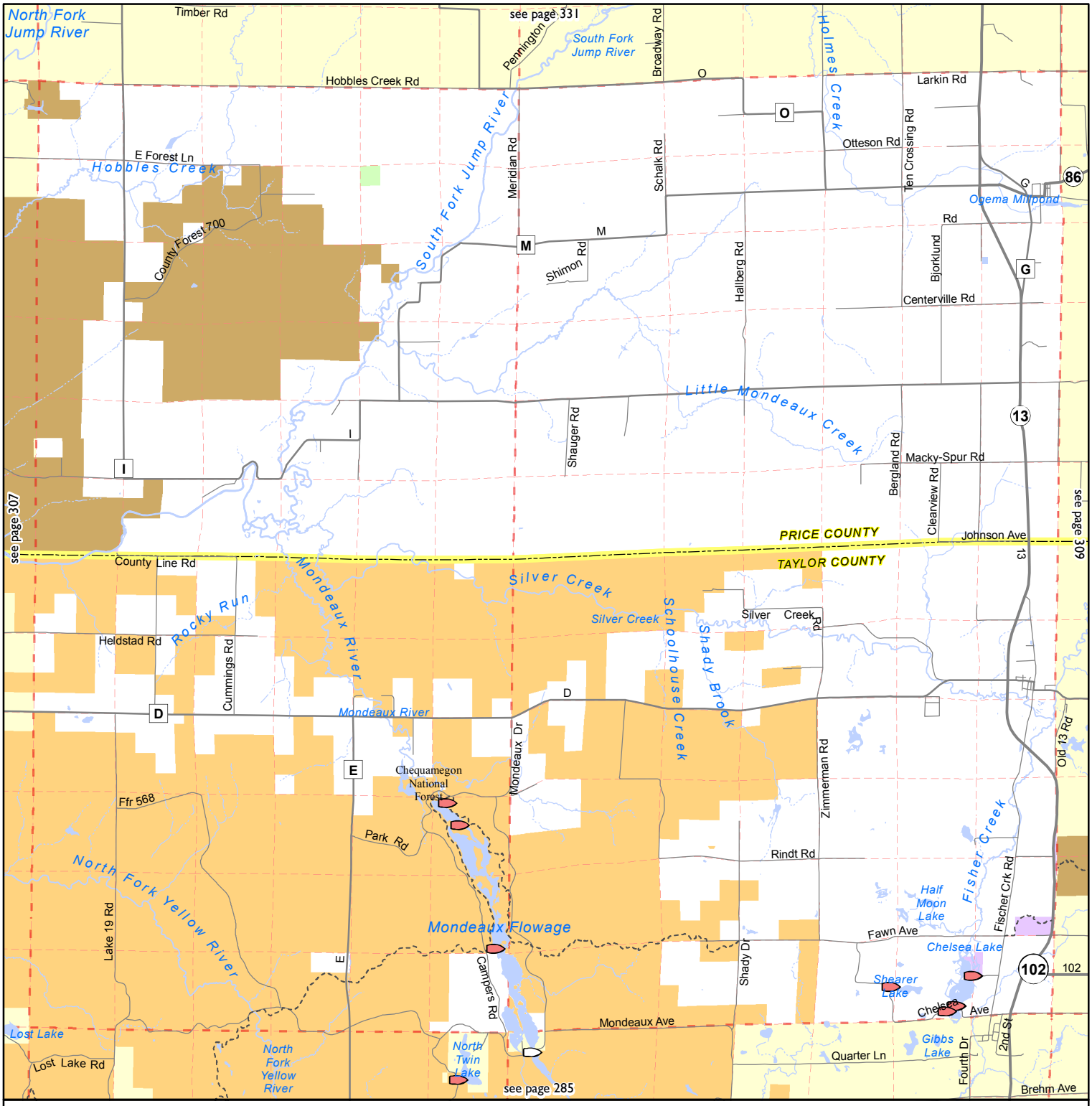

Boat Ramp
Carry-In Boat Ramp
Parking Area
Road
Highway
Interstate Highway
Railroad
Open Water

Township Line
Section Line
County Boundary
Cities and Villages
State Trail
Federal Land
County Forest
See Grant Index

State Land purchased without Knowles-Nelson Stewardship Program (KNSP) funds
State Land purchased with KNSP funds
State easement (no KNSP)
State easement purchased with KNSP funds
Local Parkland (no KNSP)
Local Parkland purchased with some KNSP funds
NCO Land purchased with some KNSP funds

0 0.5 1 1.5 2 Miles

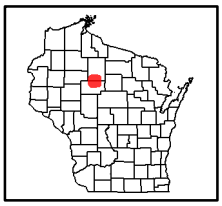

Sources: TeleAtlas, ESRI, WisDOT and other data providers. DISCLAIMER: No warranty, express or implied, is made regarding accuracy, completeness, or legality of the information herein. The boundaries depicted on this map may not represent the legal ownership boundaries of any property. The delineation of legal boundaries may only be conducted by a licensed surveyor.

Public Access Lands

Parts of Price & Taylor counties

page 309

Township/Range
T33N, R02E
T33N, R03E
T34N, R02E
T34N, R03E

12/01/2015

Wisconsin Department of Natural Resources
more info at http://dnr.wi.gov/ keyword search "atlas"

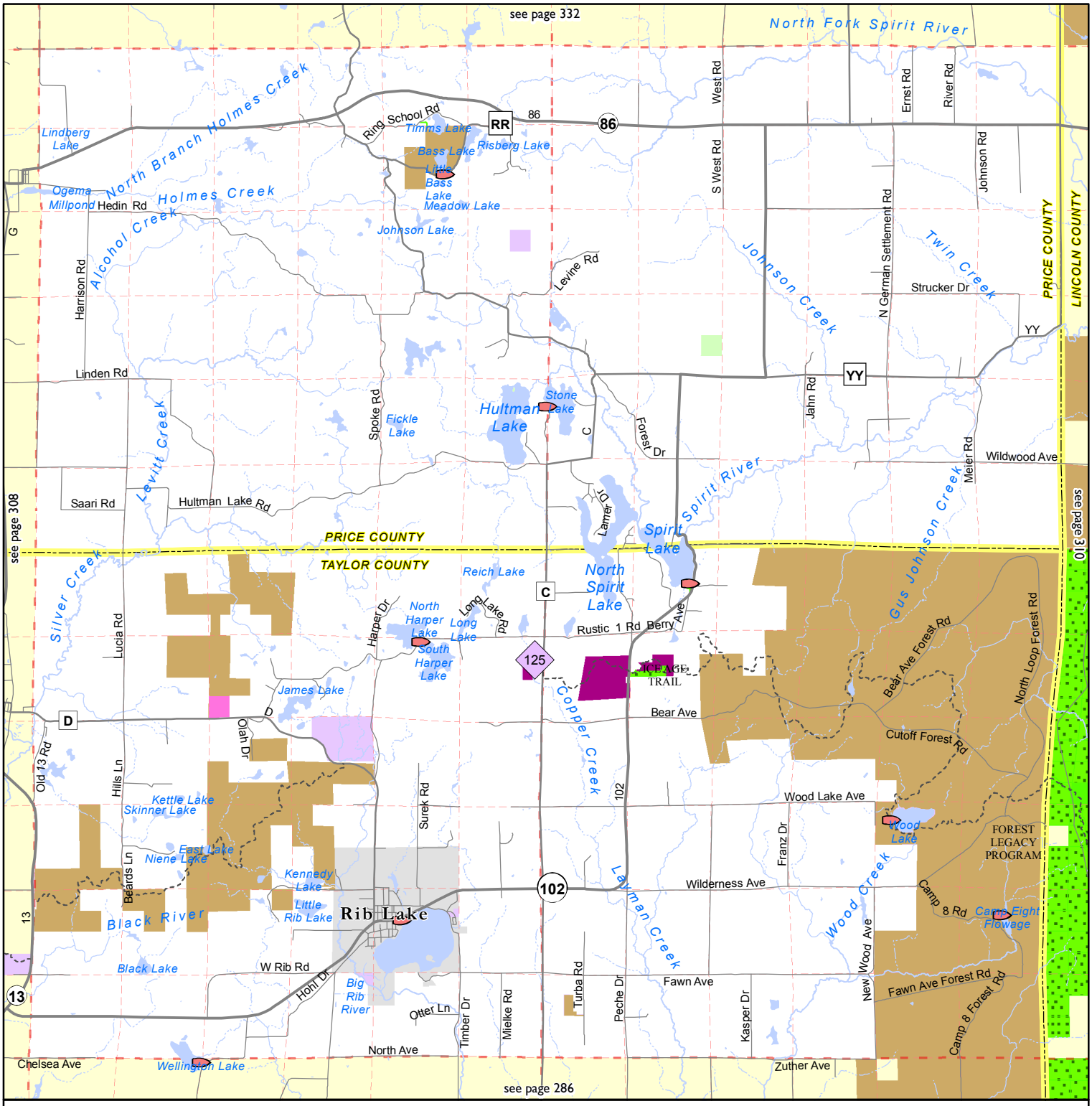

Boat Ramp
Carry-In Boat Ramp
Parking Area
Road
Highway
Interstate Highway
Railroad
Open Water
Township Line
Section Line
County Boundary
Cities and Villages
State Trail
Federal Land
County Forest
See Grant Index
State Land purchased without Knowles-Nelson Stewardship Program (KNSP) funds
State Land purchased with KNSP funds
State easement (no KNSP)
State easement purchased with KNSP funds
Local Parkland (no KNSP)
Local Parkland purchased with some KNSP funds
NCO Land purchased with some KNSP funds

0 0.45 0.9 1.35 1.8 Miles

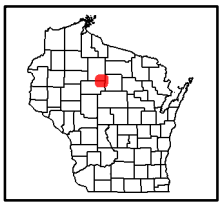

Sources: TeleAtlas, ESRI, WisDOT and other data providers. DISCLAIMER: No warranty, express or implied, is made regarding accuracy, completeness, or legality of the information herein. The boundaries depicted on this map may not represent the legal ownership boundaries of any property. The delineation of legal boundaries may only be conducted by a licensed surveyor.

Public Access Lands

Parts of Price & Rusk counties

page 330

Township/Range
T35N, R02W
T35N, R03W
T36N, R02W
T36N, R03W

12/01/2015

Wisconsin Department of Natural Resources
more info at http://dnr.wi.gov/ keyword search "atlas"

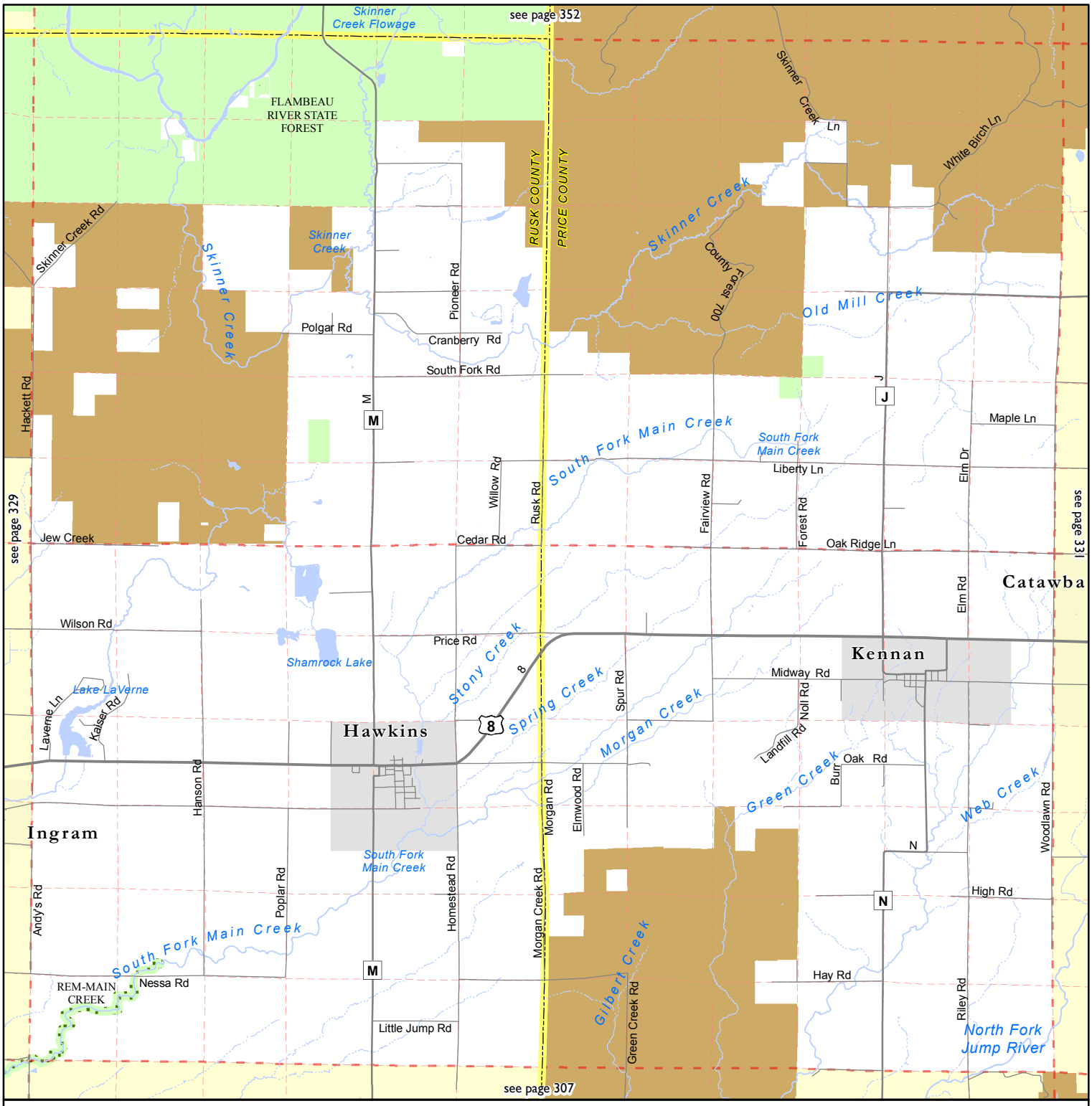

Boat Ramp
Carry-In Boat Ramp
Parking Area
Road
Highway
Interstate Highway
Railroad
Open Water
Township Line
Section Line
County Boundary
Cities and Villages
State Trail
Federal Land
County Forest
See Grant Index
State Land purchased without Knowles-Nelson Stewardship Program (KNSP) funds
State Land purchased with KNSP funds
State easement (no KNSP)
State easement purchased with KNSP funds
Local Parkland (no KNSP)
Local Parkland purchased with some KNSP funds
NCO Land purchased with some KNSP funds

0 0.45 0.9 1.35 1.8 Miles

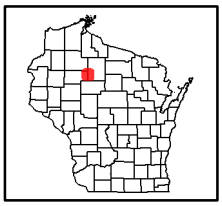

Sources: TeleAtlas, ESRI, WisDOT and other data providers. DISCLAIMER: No warranty, express or implied, is made regarding accuracy, completeness, or legality of the information herein. The boundaries depicted on this map may not represent the legal ownership boundaries of any property. The delineation of legal boundaries may only be conducted by a licensed surveyor.

Public Access Lands

Part of Price County

page 331

Township/Range
T35N, R01E
T35N, R01W
T36N, R01E
T36N, R01W

12/01/2015

Wisconsin Department of Natural Resources
more info at http://dnr.wi.gov/ keyword search "atlas"

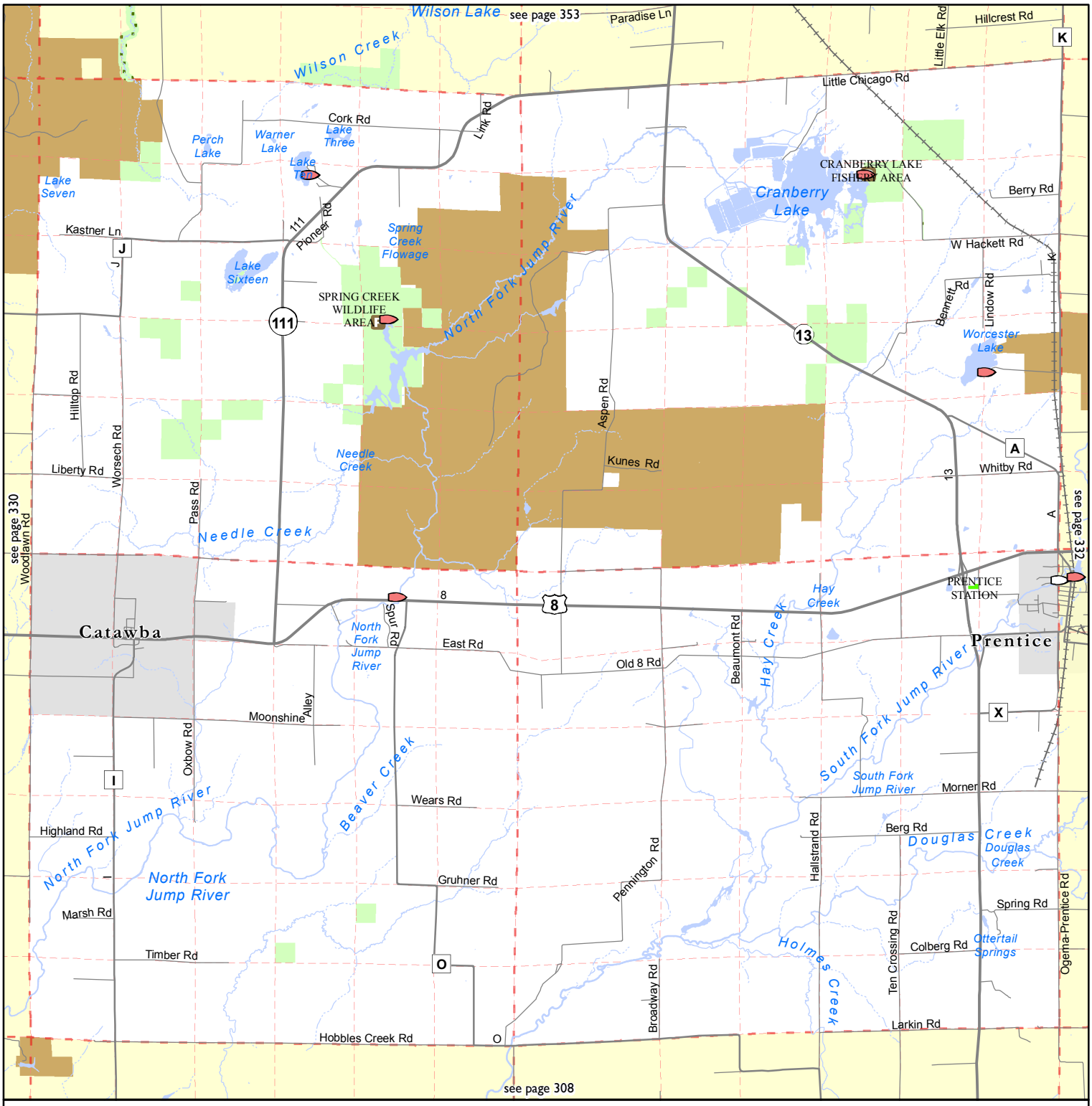

- Boat Ramp
- Carry-In Boat Ramp
- Parking Area
- Road
- Highway
- Interstate Highway
- Railroad
- Open Water
- Township Line
- Section Line
- County Boundary
- Cities and Villages
- State Trail
- Federal Land
- County Forest
- See Grant Index
- State Land purchased without Knowles-Nelson Stewardship Program (KNSP) funds
- State Land purchased with KNSP funds
- State easement (no KNSP)
- State easement purchased with KNSP funds
- Local Parkland (no KNSP)
- Local Parkland purchased with some KNSP funds
- NCO Land purchased with some KNSP funds

0 0.5 1 1.5 2 Miles

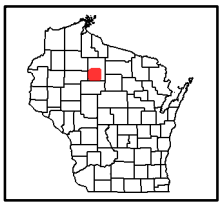

Sources: TeleAtlas, ESRI, WisDOT and other data providers. DISCLAIMER: No warranty, express or implied, is made regarding accuracy, completeness, or legality of the information herein. The boundaries depicted on this map may not represent the legal ownership boundaries of any property. The delineation of legal boundaries may only be conducted by a licensed surveyor.

Public Access Lands

Part of Price County

page 332

Township/Range
T35N, R02E
T35N, R03E
T36N, R02E
T36N, R03E

12/01/2015

Wisconsin Department of Natural Resources
more info at http://dnr.wi.gov/ keyword search "atlas"

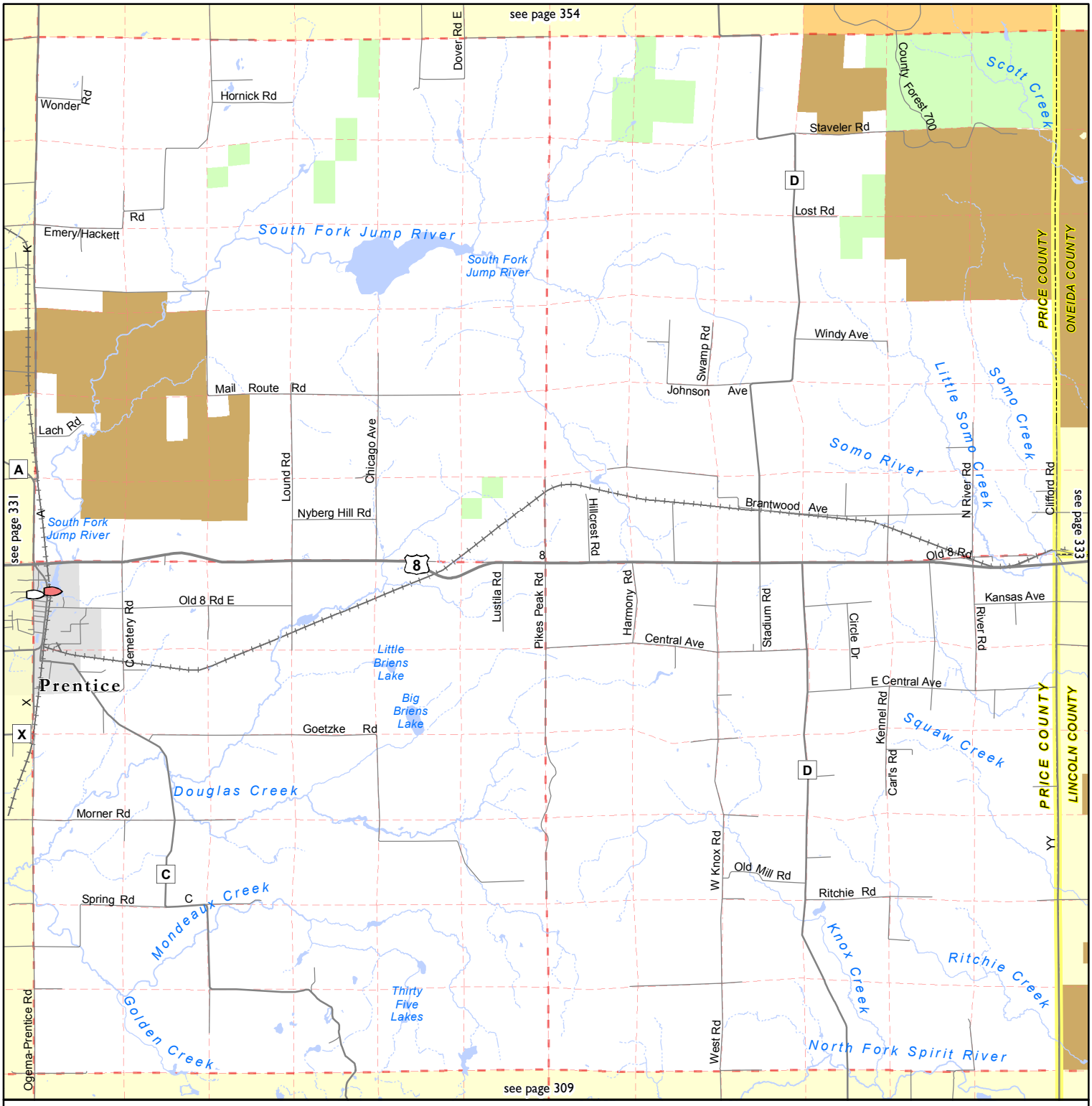

- Boat Ramp
- Carry-In Boat Ramp
- Parking Area
- Road
- Highway
- Interstate Highway
- Railroad
- Open Water
- Township Line
- Section Line
- County Boundary
- Cities and Villages
- State Trail
- Federal Land
- County Forest
- See Grant Index
- State Land purchased without Knowles-Nelson Stewardship Program (KNSP) funds
- State Land purchased with KNSP funds
- State easement (no KNSP)
- State easement purchased with KNSP funds
- Local Parkland (no KNSP)
- Local Parkland purchased with some KNSP funds
- NCO Land purchased with some KNSP funds

0 0.45 0.9 1.35 1.8 Miles

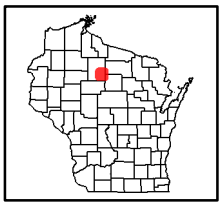

Sources: TeleAtlas, ESRI, WisDOT and other data providers. DISCLAIMER: No warranty, express or implied, is made regarding accuracy, completeness, or legality of the information herein. The boundaries depicted on this map may not represent the legal ownership boundaries of any property. The delineation of legal boundaries may only be conducted by a licensed surveyor.

Public Access Lands

Parts of Price & Sawyer counties

page 352

Township/Range
T37N, R02W
T37N, R03W
T38N, R02W
T38N, R03W

12/01/2015

Wisconsin Department of Natural Resources
more info at http://dnr.wi.gov/ keyword search "atlas"

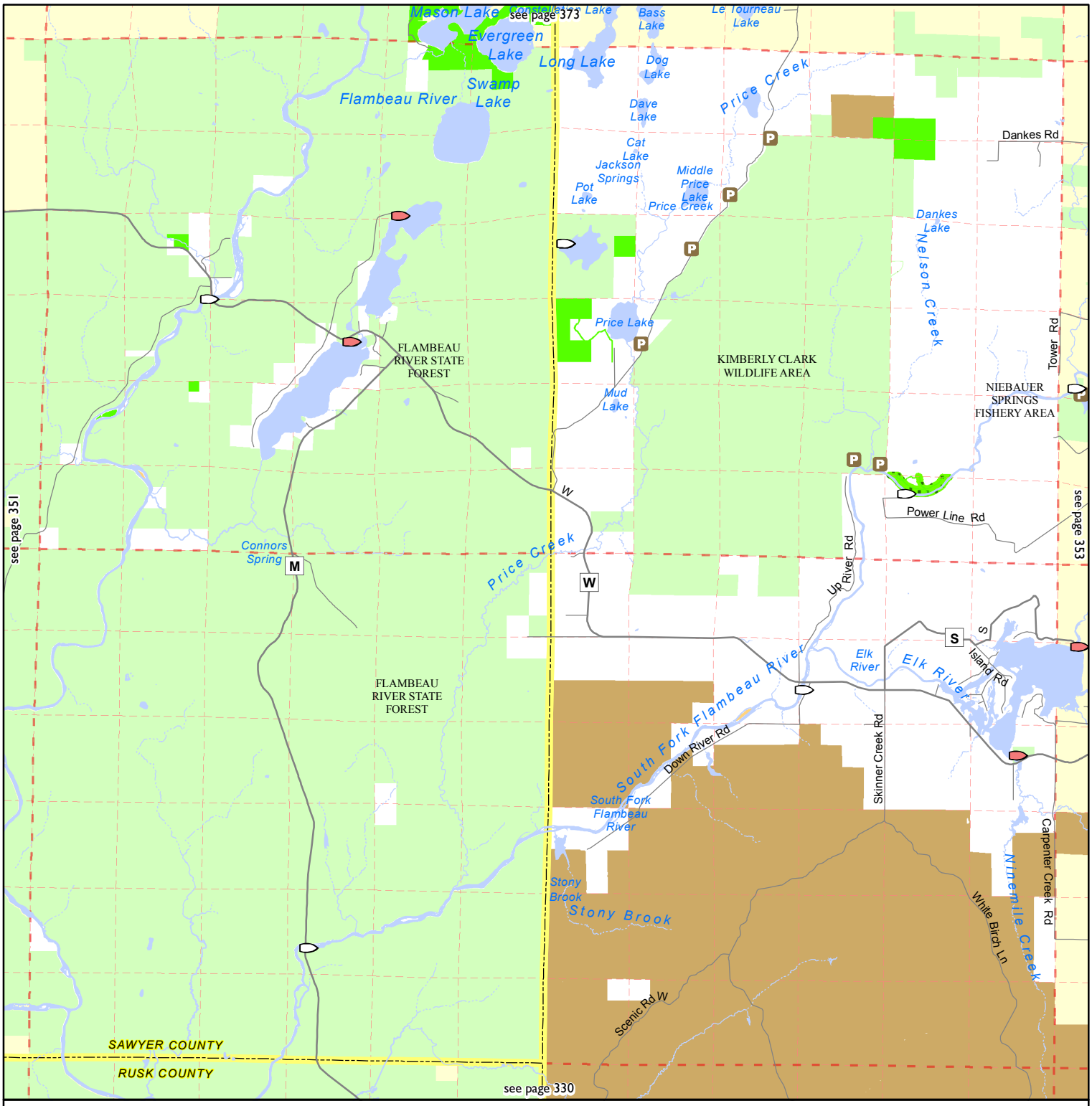

- Boat Ramp
- Carry-In Boat Ramp
- Parking Area
- Road
- Highway
- Interstate Highway
- Railroad
- Open Water
- Township Line
- Section Line
- County Boundary
- Cities and Villages
- State Trail
- Federal Land
- County Forest
- See Grant Index
- State Land purchased without Knowles-Nelson Stewardship Program (KNSP) funds
- State Land purchased with KNSP funds
- State easement (no KNSP)
- State easement purchased with KNSP funds
- Local Parkland (no KNSP)
- Local Parkland purchased with some KNSP funds
- NCO Land purchased with some KNSP funds

0 0.45 0.9 1.35 1.8 Miles

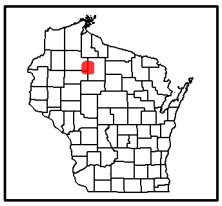

Sources: TeleAtlas, ESRI, WisDOT and other data providers. DISCLAIMER: No warranty, express or implied, is made regarding accuracy, completeness, or legality of the information herein. The boundaries depicted on this map may not represent the legal ownership boundaries of any property. The delineation of legal boundaries may only be conducted by a licensed surveyor.

Public Access Lands

Part of Price County

page 353

Township/Range
T37N, R01E
T37N, R01W
T38N, R01E
T38N, R01W

12/01/2015

Wisconsin Department of Natural Resources
more info at http://dnr.wi.gov/ keyword search "atlas"

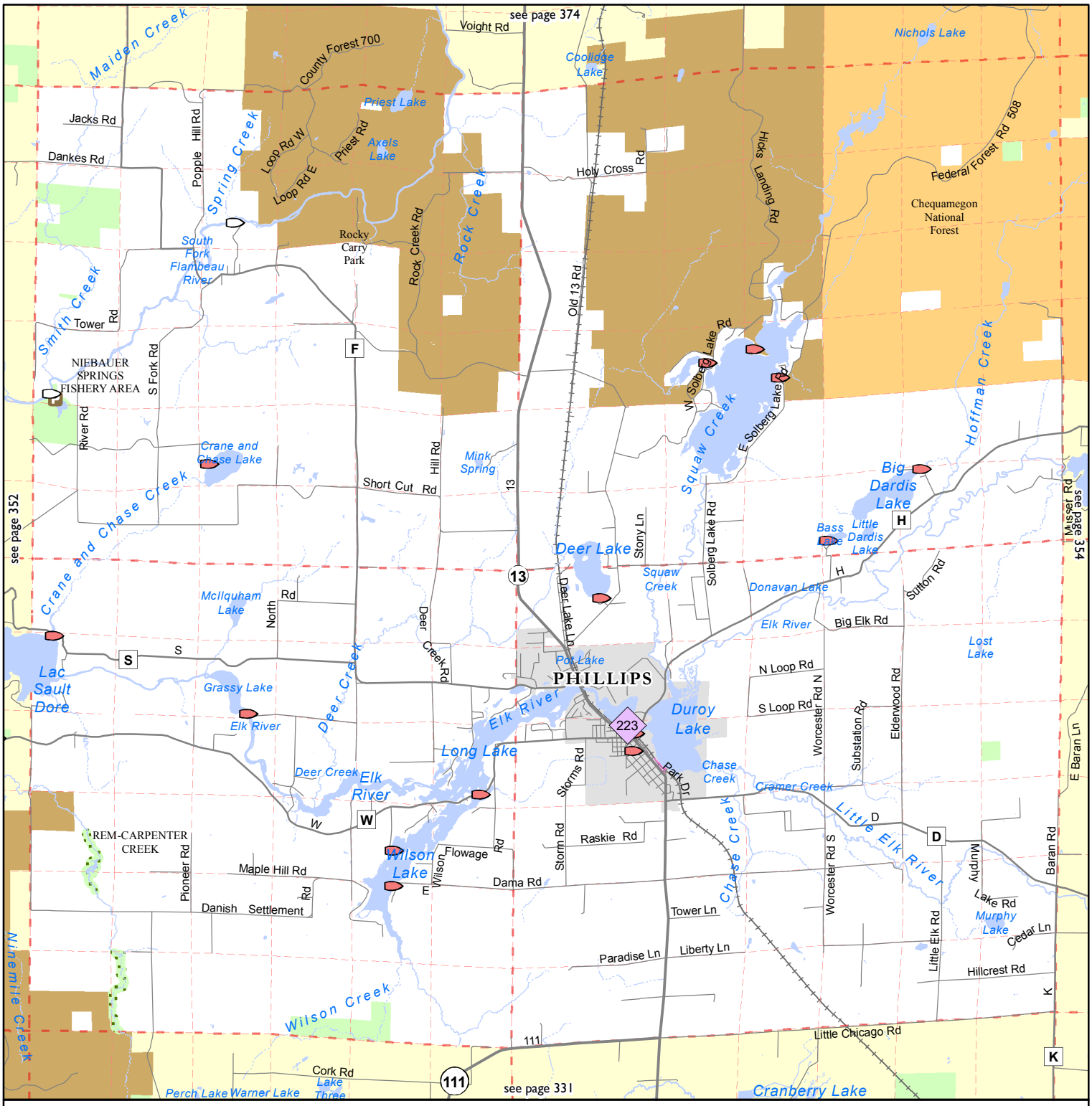

- Boat Ramp
- Carry-In Boat Ramp
- Parking Area
- Road
- Highway
- Interstate Highway
- Railroad
- Open Water
- Township Line
- Section Line
- County Boundary
- Cities and Villages
- State Trail
- Federal Land
- County Forest
- See Grant Index
- State Land purchased without Knowles-Nelson Stewardship Program (KNSP) funds
- State Land purchased with KNSP funds
- State easement (no KNSP)
- State easement purchased with KNSP funds
- Local Parkland (no KNSP)
- Local Parkland purchased with some KNSP funds
- NCO Land purchased with some KNSP funds

0 0.5 1 1.5 2 Miles

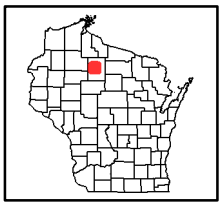

Sources: TeleAtlas, ESRI, WisDOT and other data providers. DISCLAIMER: No warranty, express or implied, is made regarding accuracy, completeness, or legality of the information herein. The boundaries depicted on this map may not represent the legal ownership boundaries of any property. The delineation of legal boundaries may only be conducted by a licensed surveyor.

Public Access Lands

Part of Price County

page 354

Township/Range
T37N, R02E
T37N, R03E
T38N, R02E
T38N, R03E

12/01/2015

Wisconsin Department of Natural Resources
more info at http://dnr.wi.gov/ keyword search "atlas"

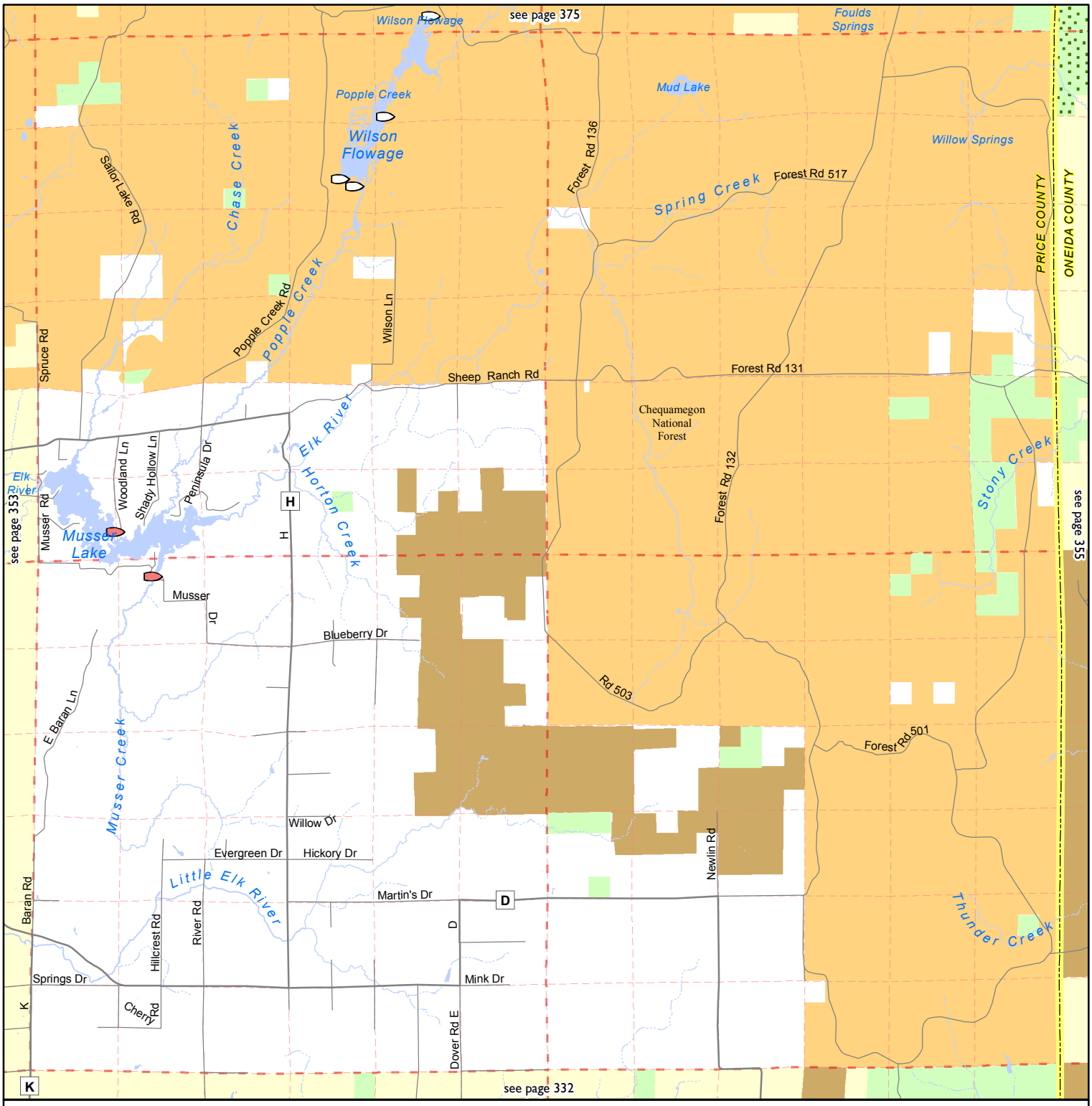

- Boat Ramp
- Carry-In Boat Ramp
- Parking Area
- Road
- Highway
- Interstate Highway
- Railroad
- Open Water
- Township Line
- Section Line
- County Boundary
- Cities and Villages
- State Trail
- Federal Land
- County Forest
- See Grant Index
- State Land purchased without Knowles-Nelson Stewardship Program (KNSP) funds
- State Land purchased with KNSP funds
- State easement (no KNSP)
- State easement purchased with KNSP funds
- Local Parkland (no KNSP)
- Local Parkland purchased with some KNSP funds
- NCO Land purchased with some KNSP funds

0 0.45 0.9 1.35 1.8 Miles

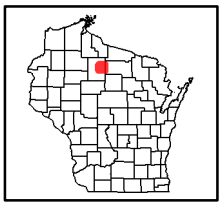

Sources: TeleAtlas, ESRI, WisDOT and other data providers. DISCLAIMER: No warranty, express or implied, is made regarding accuracy, completeness, or legality of the information herein. The boundaries depicted on this map may not represent the legal ownership boundaries of any property. The delineation of legal boundaries may only be conducted by a licensed surveyor.

Public Access Lands

Parts of Price & Sawyer counties

page 373

Township/Range
T39N, R02W
T39N, R03W
T40N, R02W
T40N, R03W

12/01/2015

Wisconsin Department of Natural Resources
more info at http://dnr.wi.gov/ keyword search "atlas"

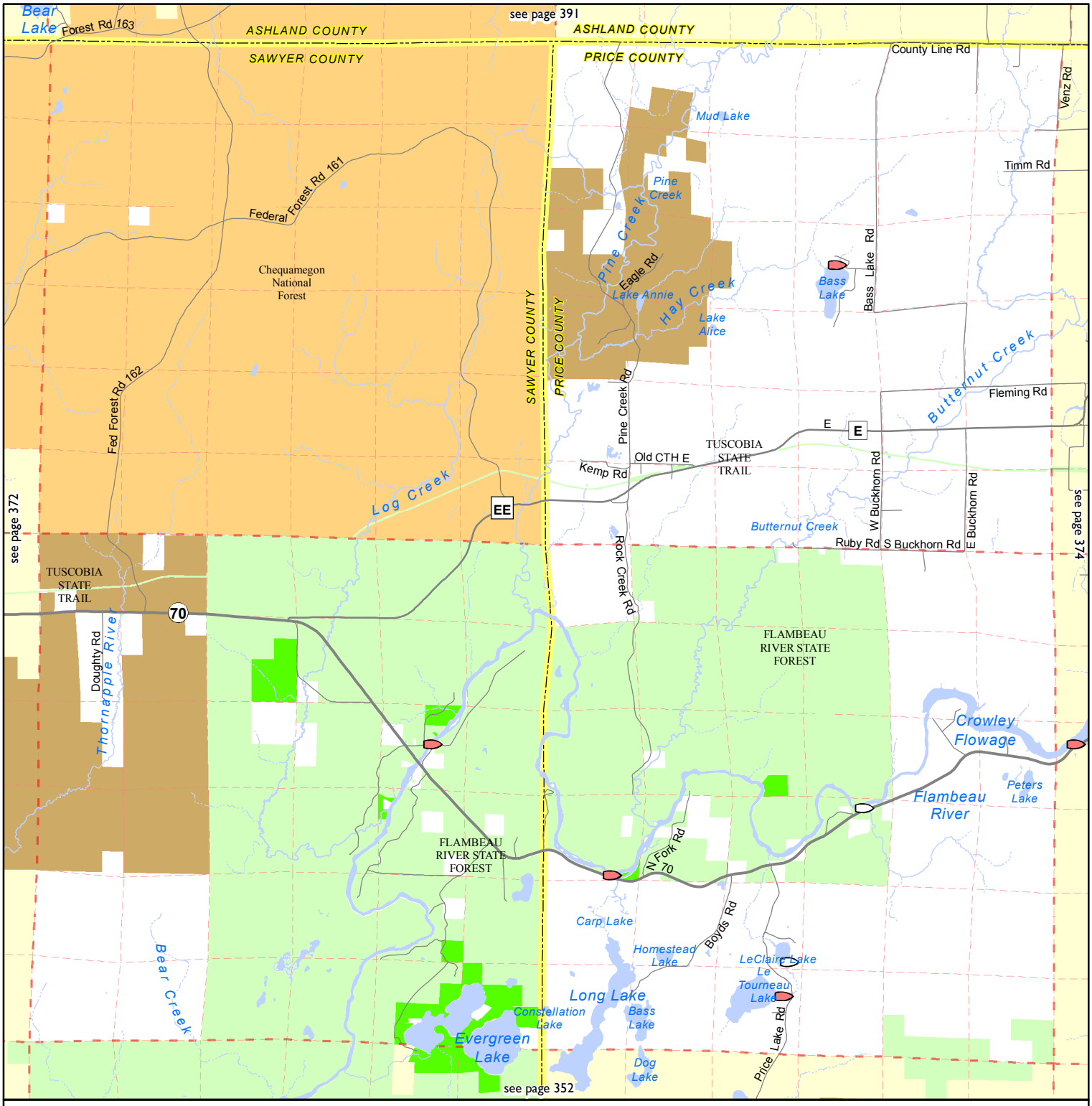

- Boat Ramp
- Carry-In Boat Ramp
- Parking Area
- Road
- Highway
- Interstate Highway
- Railroad
- Open Water
- Township Line
- Section Line
- County Boundary
- Cities and Villages
- State Trail
- Federal Land
- County Forest
- See Grant Index
- State Land purchased without Knowles-Nelson Stewardship Program (KNSP) funds
- State Land purchased with KNSP funds
- State easement (no KNSP)
- State easement purchased with KNSP funds
- Local Parkland (no KNSP)
- Local Parkland purchased with some KNSP funds
- NCO Land purchased with some KNSP funds

0 0.45 0.9 1.35 1.8 Miles

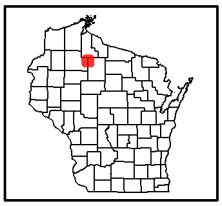

Sources: TeleAtlas, ESRI, WisDOT and other data providers. DISCLAIMER: No warranty, express or implied, is made regarding accuracy, completeness, or legality of the information herein. The boundaries depicted on this map may not represent the legal ownership boundaries of any property. The delineation of legal boundaries may only be conducted by a licensed surveyor.

Public Access Lands

Part of Price County

page 374

Township/Range
T39N, R01E
T39N, R01W
T40N, R01E
T40N, R01W

12/01/2015

Wisconsin Department of Natural Resources
more info at http://dnr.wi.gov/ keyword search "atlas"

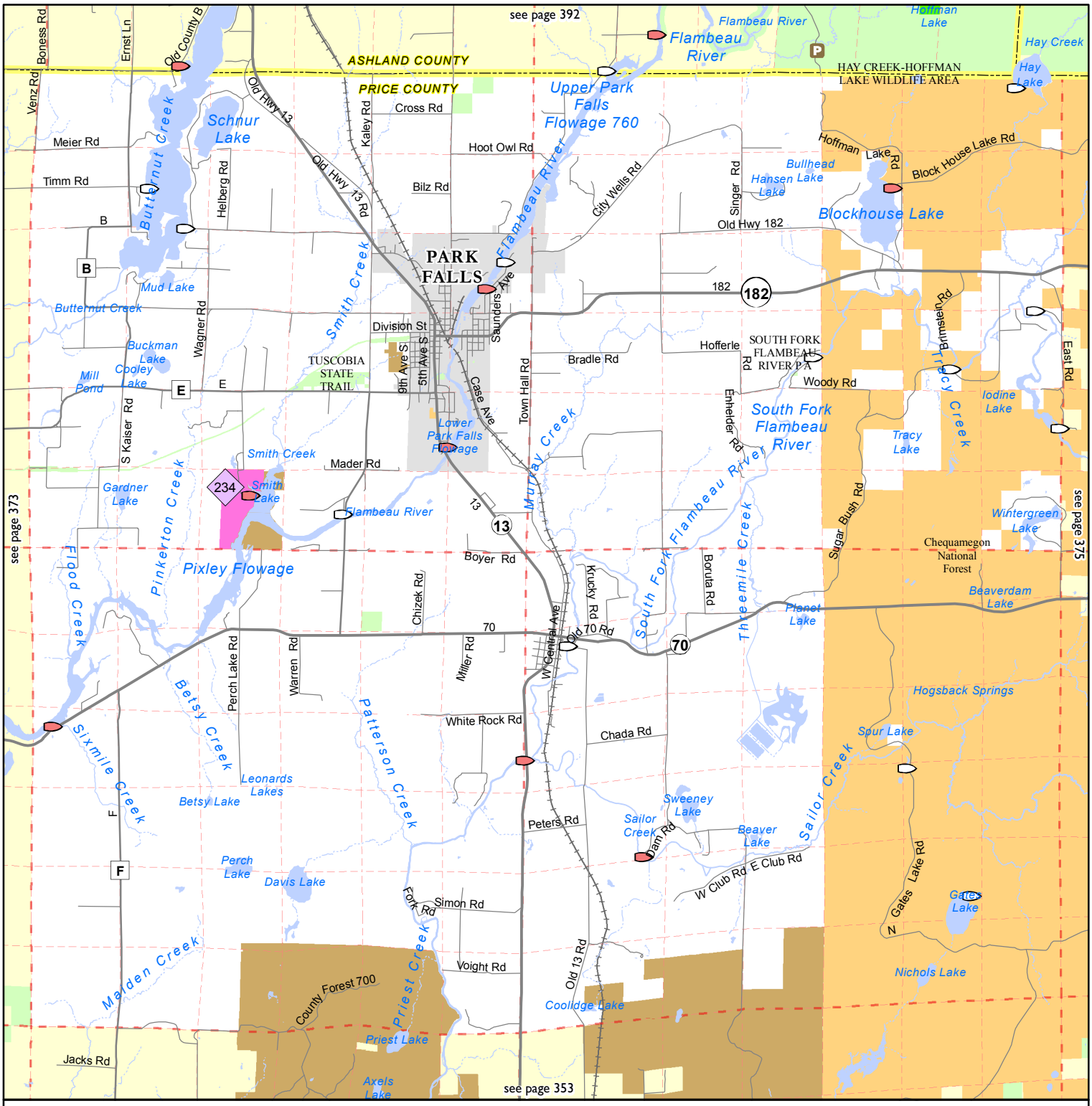

Boat Ramp
Carry-In Boat Ramp
Parking Area
Road
Highway
Interstate Highway
Railroad
Open Water
Township Line
Section Line
County Boundary
Cities and Villages
State Trail
Federal Land
County Forest
See Grant Index
State Land purchased without Knowles-Nelson Stewardship Program (KNSP) funds
State Land purchased with KNSP funds
State easement (no KNSP)
State easement purchased with KNSP funds
Local Parkland (no KNSP)
Local Parkland purchased with some KNSP funds
NCO Land purchased with some KNSP funds

0 0.5 1 1.5 2 Miles

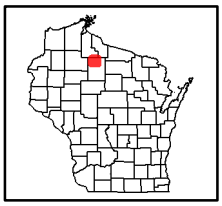

Sources: TeleAtlas, ESRI, WisDOT and other data providers. DISCLAIMER: No warranty, express or implied, is made regarding accuracy, completeness, or legality of the information herein. The boundaries depicted on this map may not represent the legal ownership boundaries of any property. The delineation of legal boundaries may only be conducted by a licensed surveyor.

Public Access Lands

Part of Price County

page 375

Township/Range
T39N, R02E
T39N, R03E
T40N, R02E
T40N, R03E

12/01/2015

Wisconsin Department of Natural Resources
more info at http://dnr.wi.gov/ keyword search "atlas"

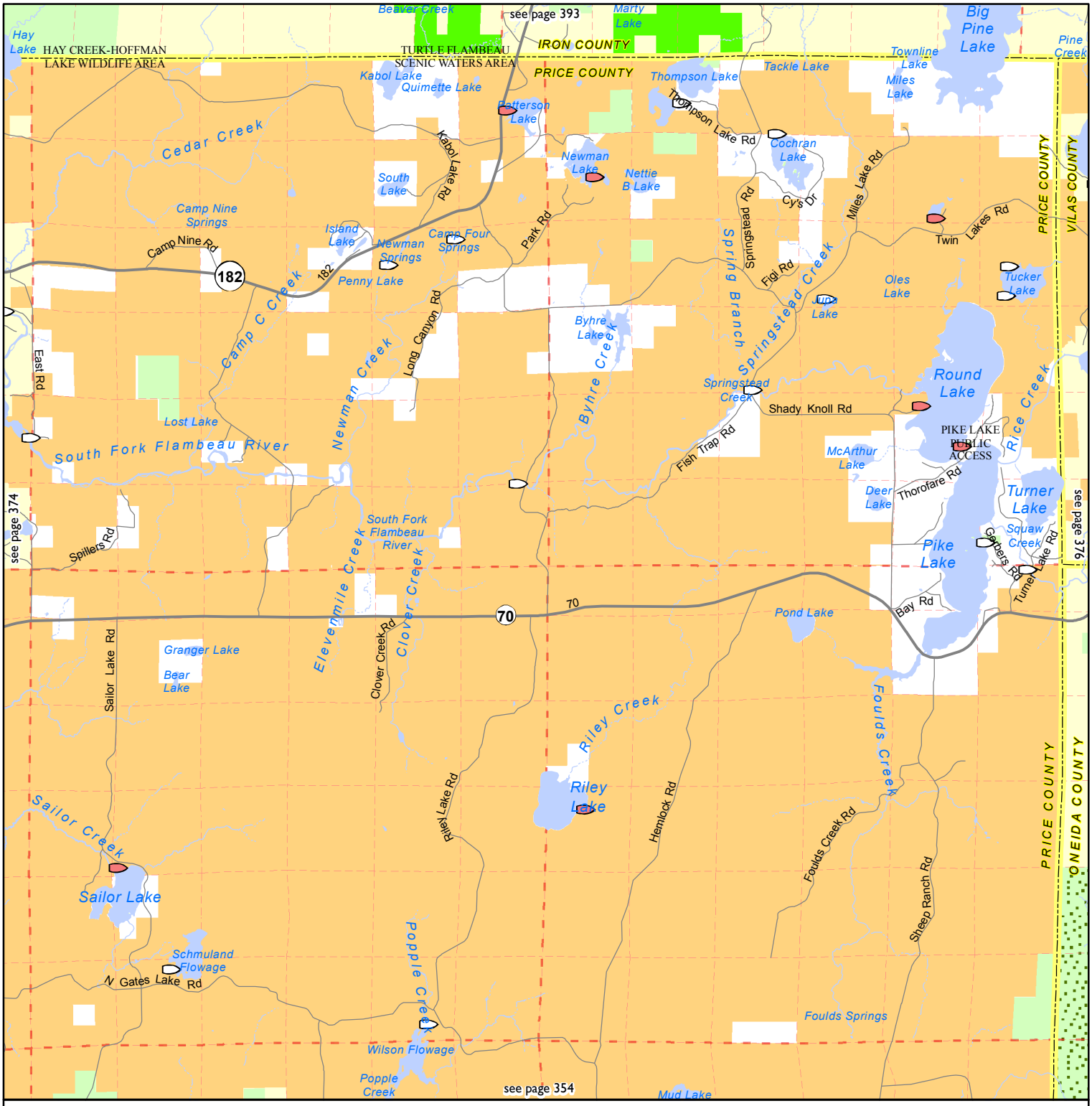

- Boat Ramp
- Carry-In Boat Ramp
- Parking Area
- Road
- Highway
- Interstate Highway
- Railroad
- Open Water
- Township Line
- Section Line
- County Boundary
- Cities and Villages
- State Trail
- Federal Land
- County Forest
- See Grant Index
- State Land purchased without Knowles-Nelson Stewardship Program (KNSP) funds
- State Land purchased with KNSP funds
- State easement (no KNSP)
- State easement purchased with KNSP funds
- Local Parkland (no KNSP)
- Local Parkland purchased with some KNSP funds
- NCO Land purchased with some KNSP funds

0 0.45 0.9 1.35 1.8 Miles

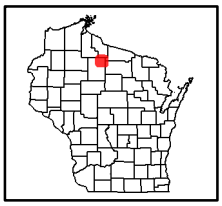

Sources: TeleAtlas, ESRI, WisDOT and other data providers. DISCLAIMER: No warranty, express or implied, is made regarding accuracy, completeness, or legality of the information herein. The boundaries depicted on this map may not represent the legal ownership boundaries of any property. The delineation of legal boundaries may only be conducted by a licensed surveyor.

Public Access Lands

Parts of Oneida, Price & Vilas counties

page 376

Township/Range
T39N, R04E
T39N, R05E
T40N, R04E
T40N, R05E

12/01/2015

Wisconsin Department of Natural Resources
more info at http://dnr.wi.gov/ keyword search "atlas"

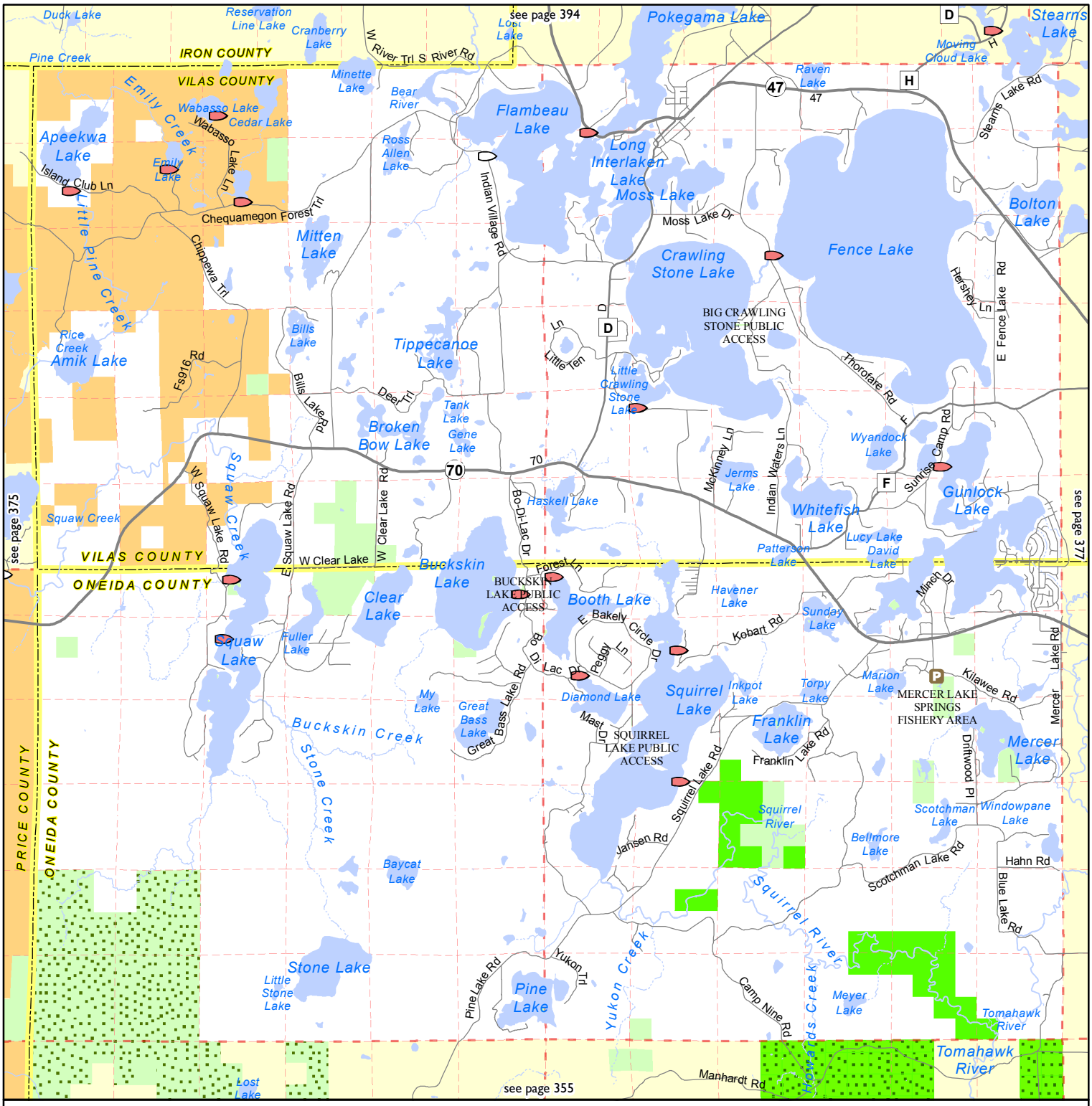

- Boat Ramp
- Carry-In Boat Ramp
- Parking Area
- Road
- Highway
- Interstate Highway
- Railroad
- Open Water
- Township Line
- Section Line
- County Boundary
- Cities and Villages
- State Trail
- Federal Land
- County Forest
- See Grant Index
- State Land purchased without Knowles-Nelson Stewardship Program (KNSP) funds
- State Land purchased with KNSP funds
- State easement (no KNSP)
- State easement purchased with KNSP funds
- Local Parkland (no KNSP)
- Local Parkland purchased with some KNSP funds
- NCO Land purchased with some KNSP funds

0 0.45 0.9 1.35 1.8 Miles

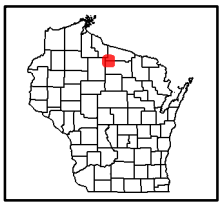

Sources: TeleAtlas, ESRI, WisDOT and other data providers. DISCLAIMER: No warranty, express or implied, is made regarding accuracy, completeness, or legality of the information herein. The boundaries depicted on this map may not represent the legal ownership boundaries of any property. The delineation of legal boundaries may only be conducted by a licensed surveyor.