Public Access Lands

Parts of Langlade, Marathon & Shawano counties

page 266

Township/Range
T29N, R10E
T29N, R11E
T30N, R10E
T30N, R11E

12/01/2015

Wisconsin Department of Natural Resources
more info at http://dnr.wi.gov/ keyword search "atlas"

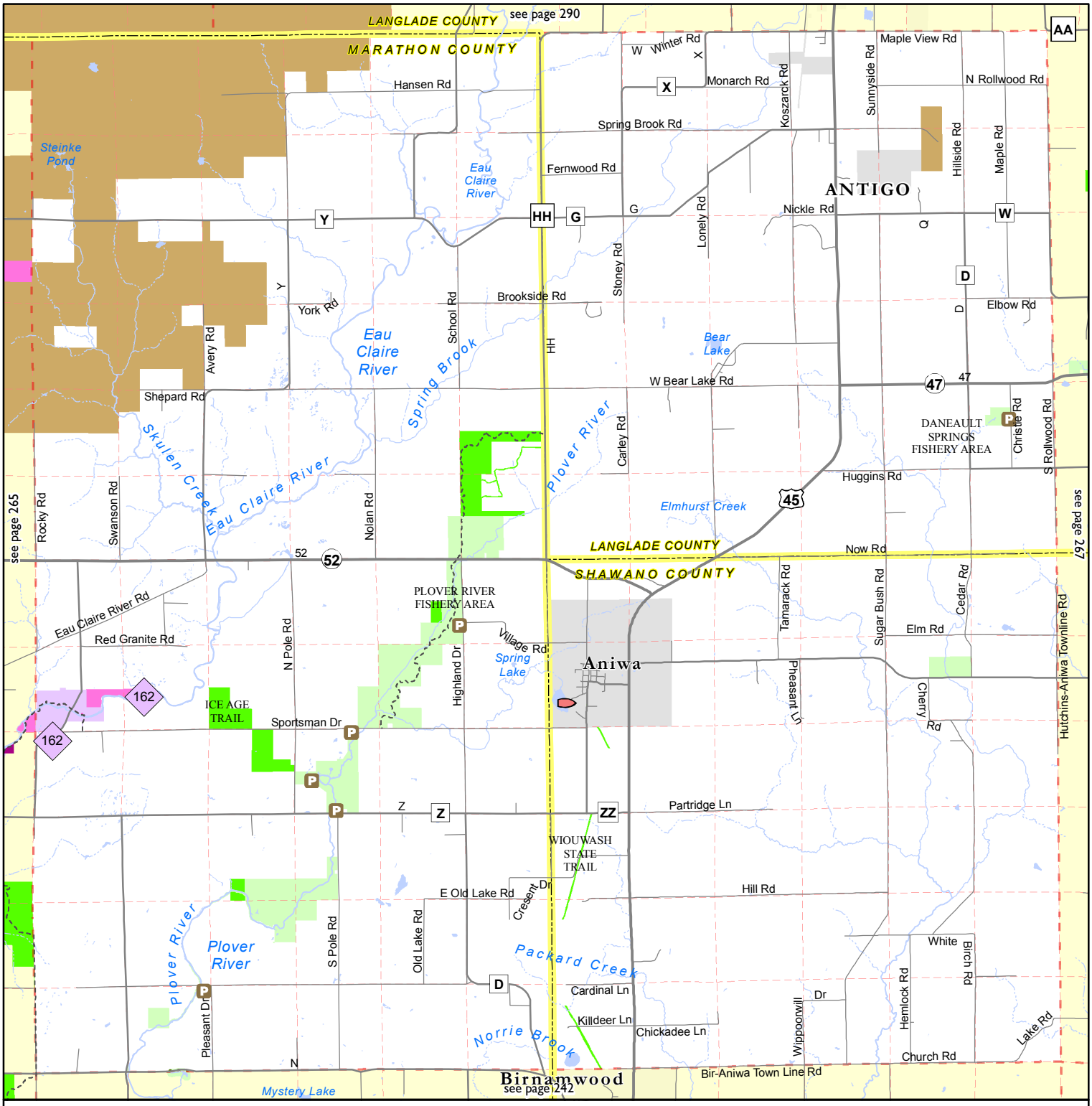

- Boat Ramp
- Carry-In Boat Ramp
- Parking Area
- Road
- Highway
- Interstate Highway
- Railroad
- Open Water
- Township Line
- Section Line
- County Boundary
- Cities and Villages
- State Trail
- Federal Land
- County Forest
- See Grant Index
- State Land purchased without Knowles-Nelson Stewardship Program (KNSP) funds
- State Land purchased with KNSP funds
- State easement (no KNSP)
- State easement purchased with KNSP funds
- Local Parkland (no KNSP)
- Local Parkland purchased with some KNSP funds
- NCO Land purchased with some KNSP funds

0 0.45 0.9 1.35 1.8 Miles

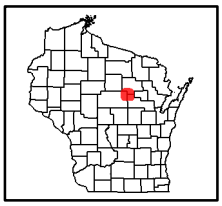

Sources: TeleAtlas, ESRI, WisDOT and other data providers. DISCLAIMER: No warranty, express or implied, is made regarding accuracy, completeness, or legality of the information herein. The boundaries depicted on this map may not represent the legal ownership boundaries of any property. The delineation of legal boundaries may only be conducted by a licensed surveyor.

Public Access Lands

Parts of Langlade, Shawano & Menominee counties

page 267

Township/Range
T29N, R12E
T29N, R13E
T30N, R12E
T30N, R13E

12/01/2015

Wisconsin Department of Natural Resources
more info at http://dnr.wi.gov/ keyword search "atlas"

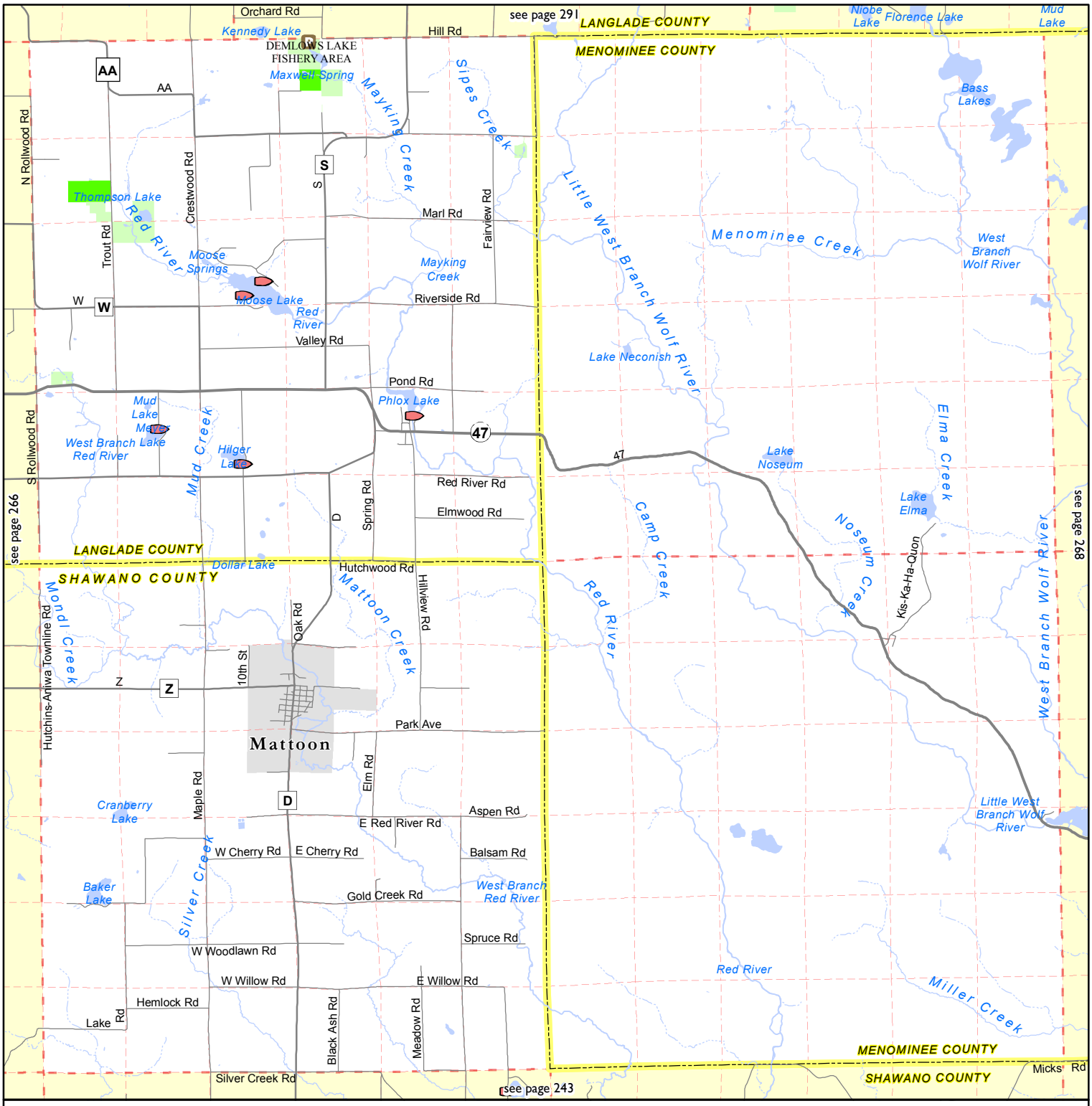

- Boat Ramp
- Carry-In Boat Ramp
- Parking Area
- Road
- Highway
- Interstate Highway
- Railroad
- Open Water
- Township Line
- Section Line
- County Boundary
- Cities and Villages
- State Trail
- Federal Land
- County Forest
- See Grant Index
- State Land purchased without Knowles-Nelson Stewardship Program (KNSP) funds
- State Land purchased with KNSP funds
- State easement (no KNSP)
- State easement purchased with KNSP funds
- Local Parkland (no KNSP)
- Local Parkland purchased with some KNSP funds
- NCO Land purchased with some KNSP funds

0 0.45 0.9 1.35 1.8 Miles

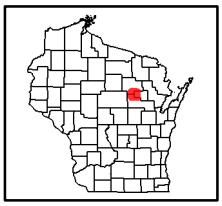

Sources: TeleAtlas, ESRI, WisDOT and other data providers. DISCLAIMER: No warranty, express or implied, is made regarding accuracy, completeness, or legality of the information herein. The boundaries depicted on this map may not represent the legal ownership boundaries of any property. The delineation of legal boundaries may only be conducted by a licensed surveyor.

Public Access Lands

Parts of Langlade & Lincoln counties

page 289

Township/Range
T31N, R08E
T31N, R09E
T32N, R08E
T32N, R09E

12/01/2015

Wisconsin Department of Natural Resources
more info at http://dnr.wi.gov/ keyword search "atlas"

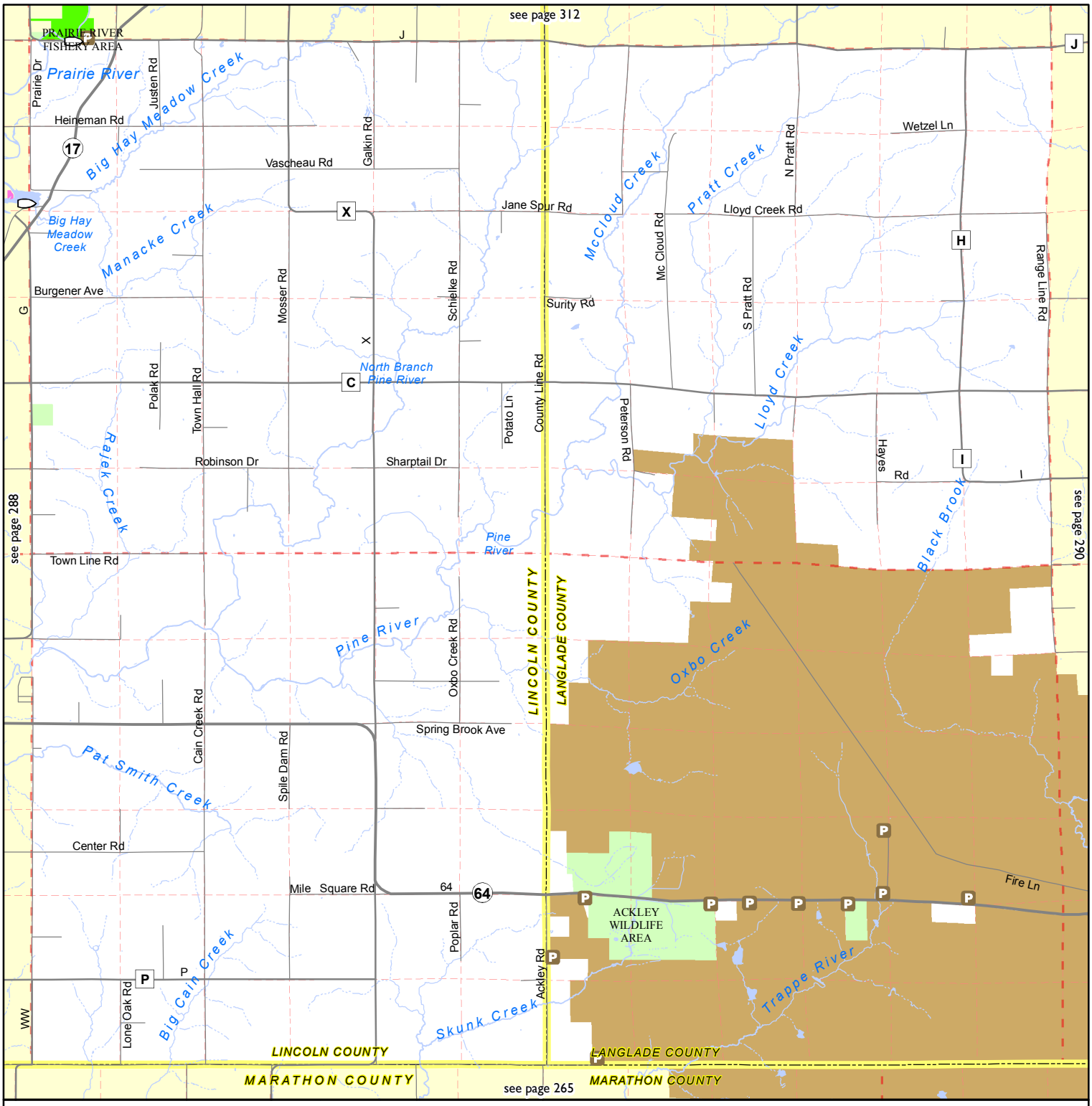

Boat Ramp
Carry-In Boat Ramp
Parking Area
Road
Highway
Interstate Highway
Railroad
Open Water
Township Line
Section Line
County Boundary
Cities and Villages
State Trail
Federal Land
County Forest
See Grant Index
State Land purchased without Knowles-Nelson Stewardship Program (KNSP) funds
State Land purchased with KNSP funds
State easement (no KNSP)
State easement purchased with KNSP funds
Local Parkland (no KNSP)
Local Parkland purchased with some KNSP funds
NCO Land purchased with some KNSP funds

0 0.45 0.9 1.35 1.8 Miles

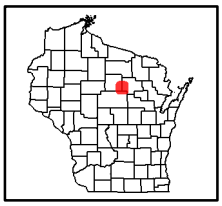

Sources: TeleAtlas, ESRI, WisDOT and other data providers. DISCLAIMER: No warranty, express or implied, is made regarding accuracy, completeness, or legality of the information herein. The boundaries depicted on this map may not represent the legal ownership boundaries of any property. The delineation of legal boundaries may only be conducted by a licensed surveyor.

Public Access Lands

Part of Langlade County

page 290

Township/Range
T31N, R10E
T31N, R11E
T32N, R10E
T32N, R11E

12/01/2015

Wisconsin Department of Natural Resources
more info at http://dnr.wi.gov/ keyword search "atlas"

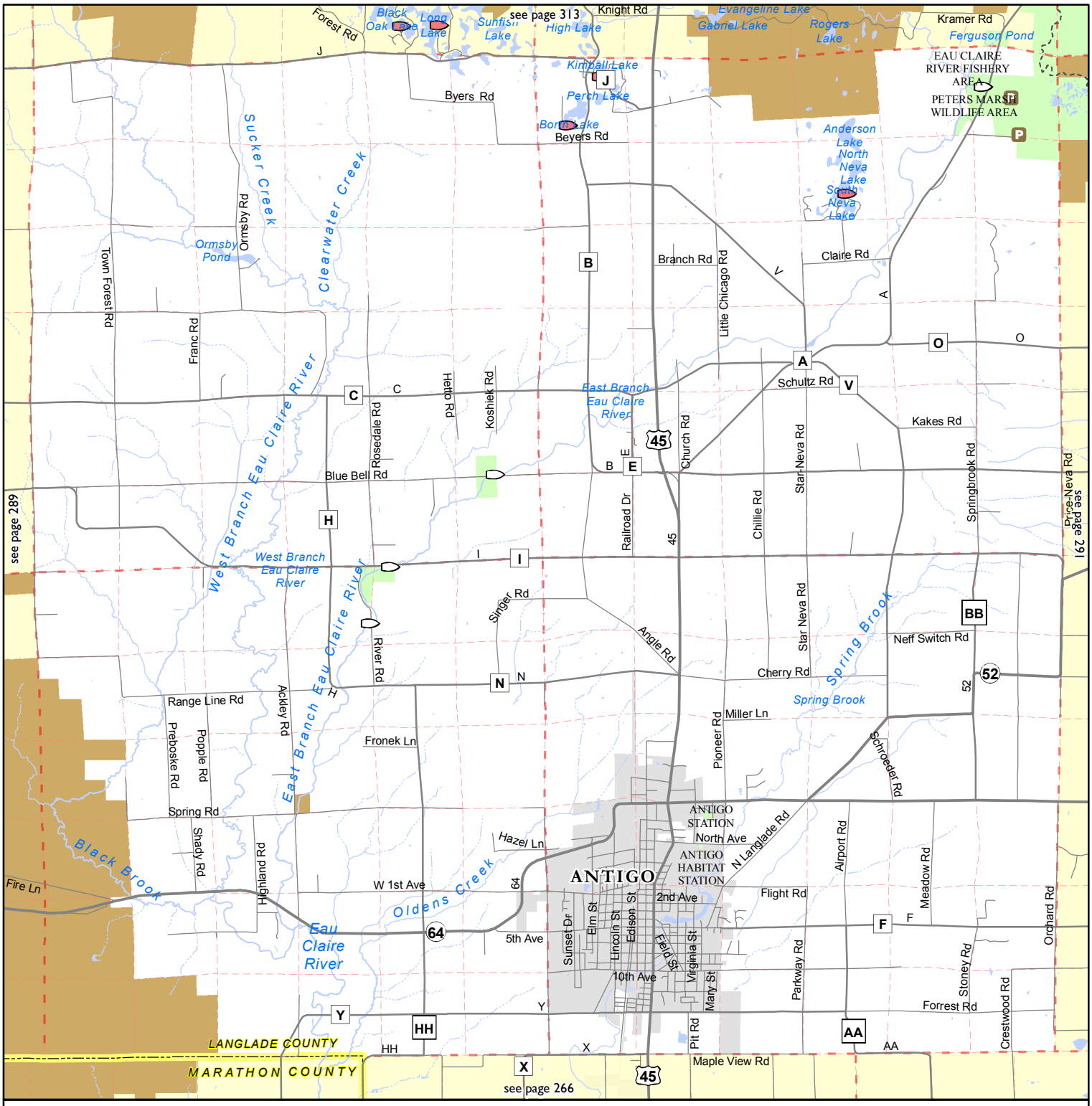

- Boat Ramp
- Carry-In Boat Ramp
- Parking Area
- Road
- Highway
- Interstate Highway
- Railroad
- Open Water
- Township Line
- Section Line
- County Boundary
- Cities and Villages
- State Trail
- Federal Land
- County Forest
- See Grant Index
- State Land purchased without Knowles-Nelson Stewardship Program (KNSP) funds
- State Land purchased with KNSP funds
- State easement (no KNSP)
- State easement purchased with KNSP funds
- Local Parkland (no KNSP)
- Local Parkland purchased with some KNSP funds
- NCO Land purchased with some KNSP funds

0 0.5 1 1.5 2 Miles

Sources: TeleAtlas, ESRI, WisDOT and other data providers. DISCLAIMER: No warranty, express or implied, is made regarding accuracy, completeness, or legality of the information herein. The boundaries depicted on this map may not represent the legal ownership boundaries of any property. The delineation of legal boundaries may only be conducted by a licensed surveyor.

Public Access Lands

Part of Langlade County

page 291

Township/Range
T31N, R12E
T31N, R13E
T32N, R12E
T32N, R13E

12/01/2015

Wisconsin Department of Natural Resources
more info at http://dnr.wi.gov/ keyword search "atlas"

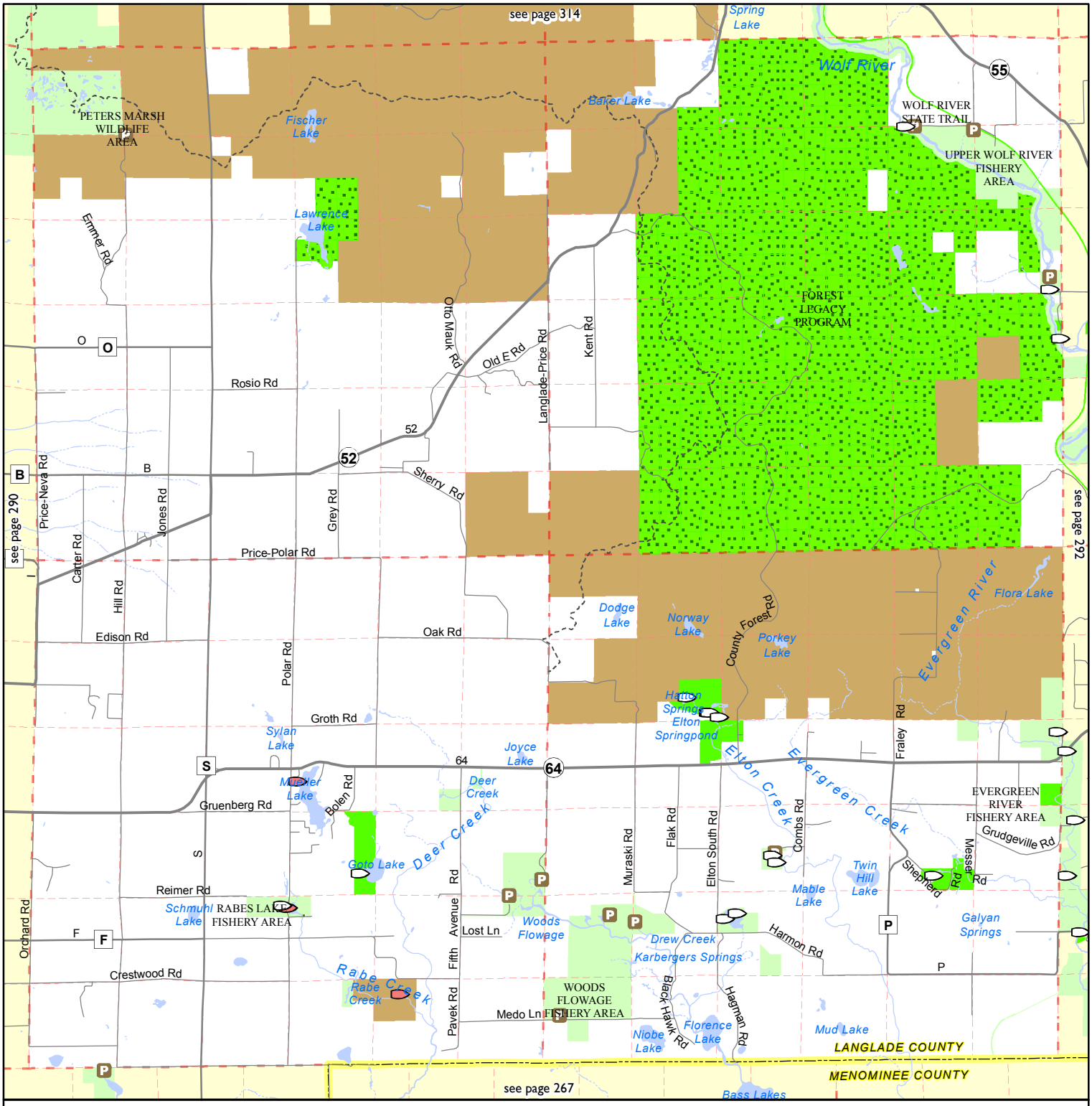

- Boat Ramp
- Carry-In Boat Ramp
- Parking Area
- Road
- Highway
- Interstate Highway
- Railroad
- Open Water
- Township Line
- Section Line
- County Boundary
- Cities and Villages
- State Trail
- Federal Land
- County Forest
- See Grant Index
- State Land purchased without Knowles-Nelson Stewardship Program (KNSP) funds
- State Land purchased with KNSP funds
- State easement (no KNSP)
- State easement purchased with KNSP funds
- Local Parkland (no KNSP)
- Local Parkland purchased with some KNSP funds
- NCO Land purchased with some KNSP funds

0 0.45 0.9 1.35 1.8 Miles

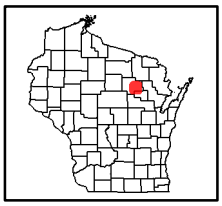

Sources: TeleAtlas, ESRI, WisDOT and other data providers. DISCLAIMER: No warranty, express or implied, is made regarding accuracy, completeness, or legality of the information herein. The boundaries depicted on this map may not represent the legal ownership boundaries of any property. The delineation of legal boundaries may only be conducted by a licensed surveyor.

Public Access Lands

Parts of Langlade & Oconto counties

page 292

Township/Range
T31N, R14E
T31N, R15E
T32N, R14E
T32N, R15E

12/01/2015

Wisconsin Department of Natural Resources
more info at http://dnr.wi.gov/ keyword search "atlas"

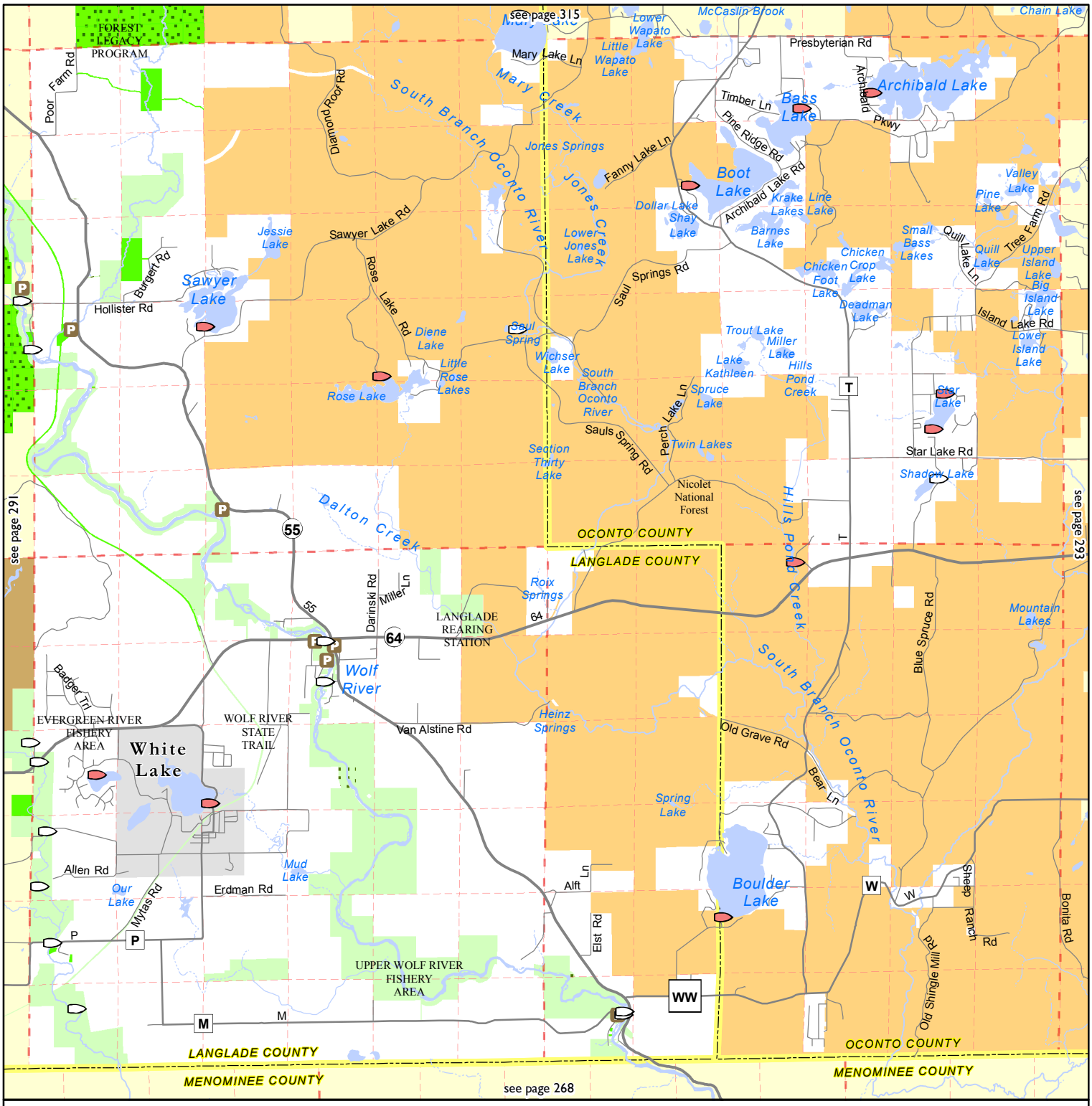

- Boat Ramp
- Carry-In Boat Ramp
- Parking Area
- Road
- Highway
- Interstate Highway
- Railroad
- Open Water
- Township Line
- Section Line
- County Boundary
- Cities and Villages
- State Trail
- Federal Land
- County Forest
- See Grant Index
- State Land purchased without Knowles-Nelson Stewardship Program (KNSP) funds
- State Land purchased with KNSP funds
- State easement (no KNSP)
- State easement purchased with KNSP funds
- Local Parkland (no KNSP)
- Local Parkland purchased with some KNSP funds
- NCO Land purchased with some KNSP funds

0 0.45 0.9 1.35 1.8 Miles

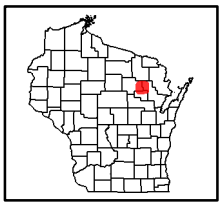

Sources: TeleAtlas, ESRI, WisDOT and other data providers. DISCLAIMER: No warranty, express or implied, is made regarding accuracy, completeness, or legality of the information herein. The boundaries depicted on this map may not represent the legal ownership boundaries of any property. The delineation of legal boundaries may only be conducted by a licensed surveyor.

Public Access Lands

Parts of Langlade & Lincoln counties

page 312

Township/Range
T33N, R08E
T33N, R09E
T34N, R08E
T34N, R09E

12/01/2015

Wisconsin Department of Natural Resources
more info at http://dnr.wi.gov/ keyword search "atlas"

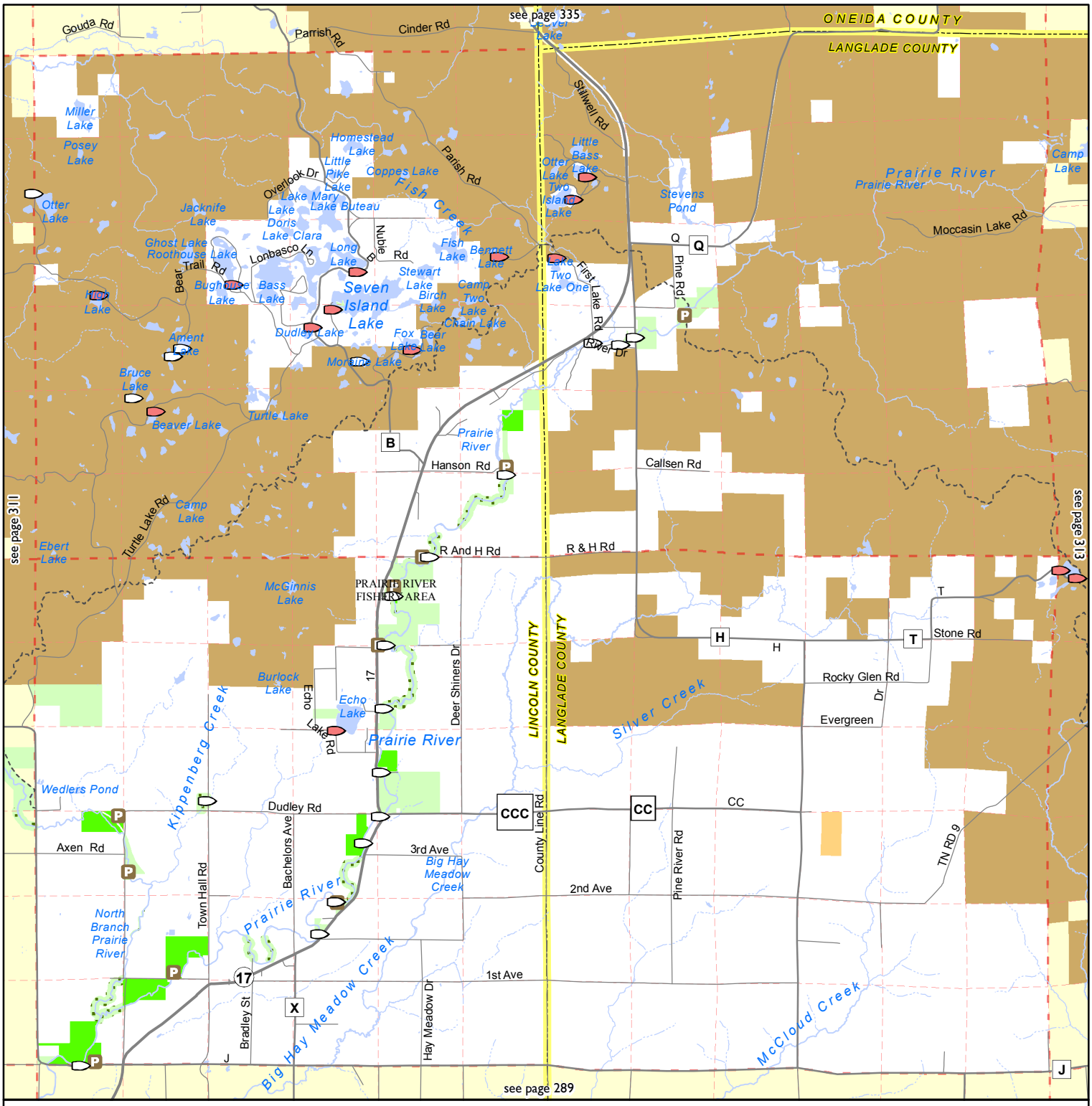

Sources: TeleAtlas, ESRI, WisDOT and other data providers. DISCLAIMER: No warranty, express or implied, is made regarding accuracy, completeness, or legality of the information herein. The boundaries depicted on this map may not represent the legal ownership boundaries of any property. The delineation of legal boundaries may only be conducted by a licensed surveyor.

Public Access Lands

Part of Langlade County

page 313

Township/Range
T33N, R10E
T33N, R11E
T34N, R10E
T34N, R11E

12/01/2015

Wisconsin Department of Natural Resources
more info at http://dnr.wi.gov/ keyword search "atlas"

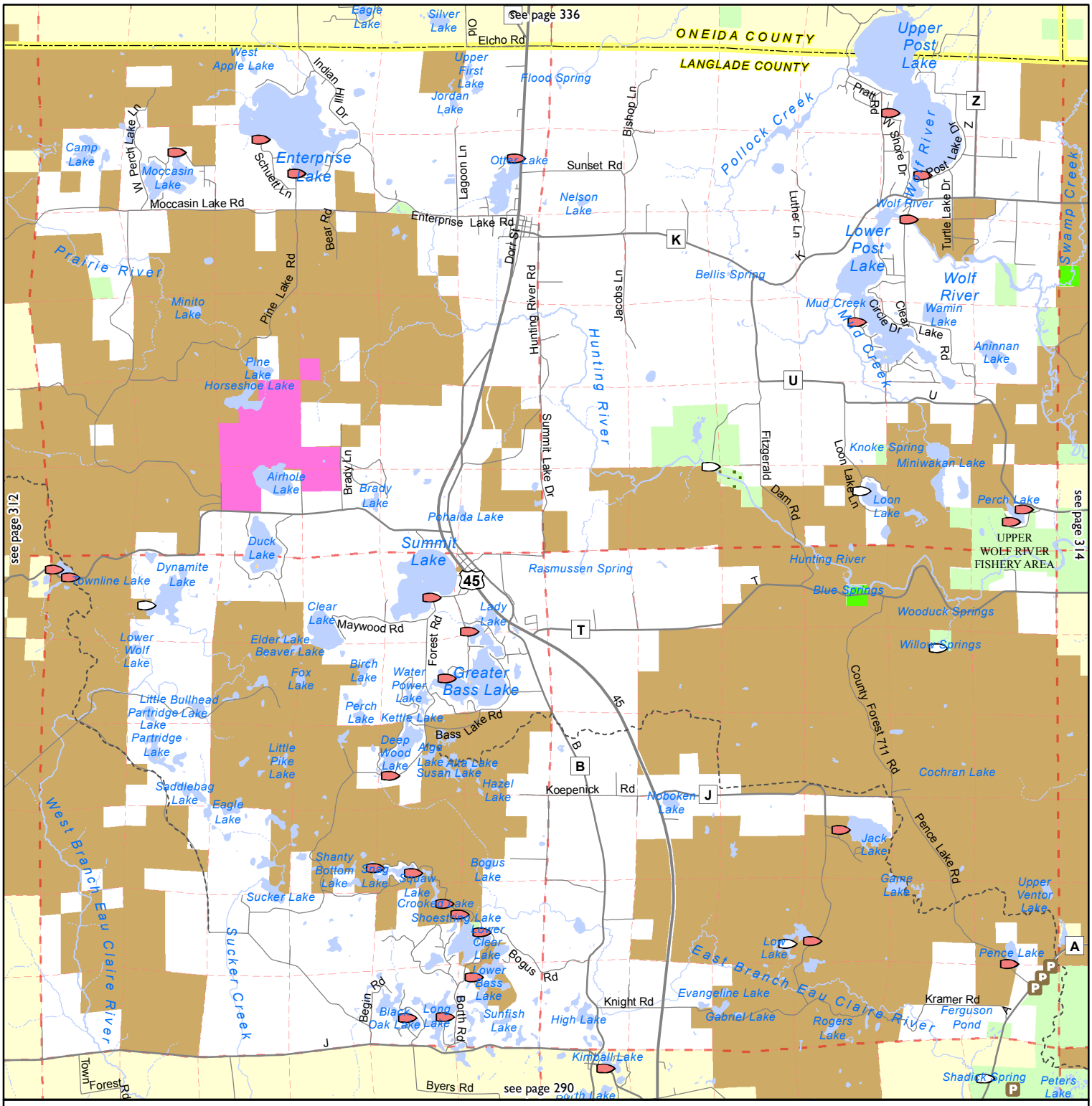

- Boat Ramp
- Carry-In Boat Ramp
- Parking Area
- Road
- Highway
- Interstate Highway
- Railroad
- Open Water
- Township Line
- Section Line
- County Boundary
- Cities and Villages
- State Trail
- Federal Land
- County Forest
- See Grant Index
- State Land purchased without Knowles-Nelson Stewardship Program (KNSP) funds
- State Land purchased with KNSP funds
- State easement (no KNSP)
- State easement purchased with KNSP funds
- Local Parkland (no KNSP)
- Local Parkland purchased with some KNSP funds
- NCO Land purchased with some KNSP funds

0 0.5 1 1.5 2 Miles

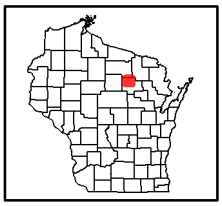

Sources: TeleAtlas, ESRI, WisDOT and other data providers. DISCLAIMER: No warranty, express or implied, is made regarding accuracy, completeness, or legality of the information herein. The boundaries depicted on this map may not represent the legal ownership boundaries of any property. The delineation of legal boundaries may only be conducted by a licensed surveyor.

Public Access Lands

Parts of Forest & Langlade counties

page 314

Township/Range
T33N, R12E
T33N, R13E
T34N, R12E
T34N, R13E

12/01/2015

Wisconsin Department of Natural Resources
more info at http://dnr.wi.gov/ keyword search "atlas"

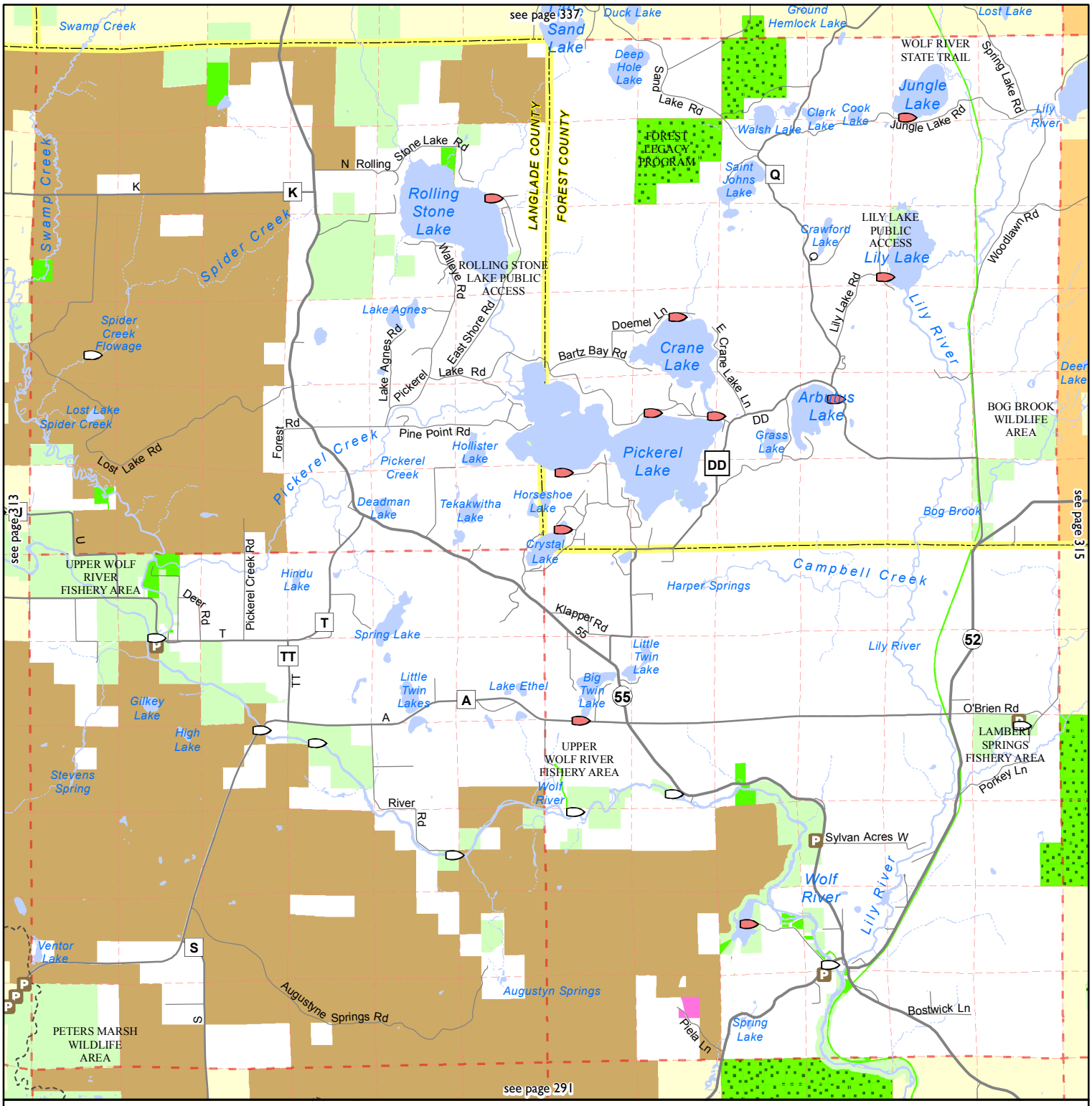

- Boat Ramp
- Carry-In Boat Ramp
- Parking Area
- Road
- Highway
- Interstate Highway
- Railroad
- Open Water
- Township Line
- Section Line
- County Boundary
- Cities and Villages
- State Trail
- Federal Land
- County Forest
- See Grant Index
- State Land purchased without Knowles-Nelson Stewardship Program (KNSP) funds
- State Land purchased with KNSP funds
- State easement (no KNSP)
- State easement purchased with KNSP funds
- Local Parkland (no KNSP)
- Local Parkland purchased with some KNSP funds
- NCO Land purchased with some KNSP funds

0 0.45 0.9 1.35 1.8 Miles

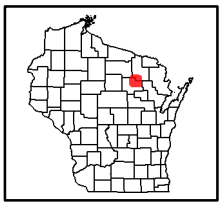

Sources: TeleAtlas, ESRI, WisDOT and other data providers. DISCLAIMER: No warranty, express or implied, is made regarding accuracy, completeness, or legality of the information herein. The boundaries depicted on this map may not represent the legal ownership boundaries of any property. The delineation of legal boundaries may only be conducted by a licensed surveyor.

Public Access Lands

Parts of Forest, Langlade & Oconto counties

page 315

Township/Range
T33N, R14E
T33N, R15E
T34N, R14E
T34N, R15E

12/01/2015

Wisconsin Department of Natural Resources
more info at http://dnr.wi.gov/ keyword search "atlas"

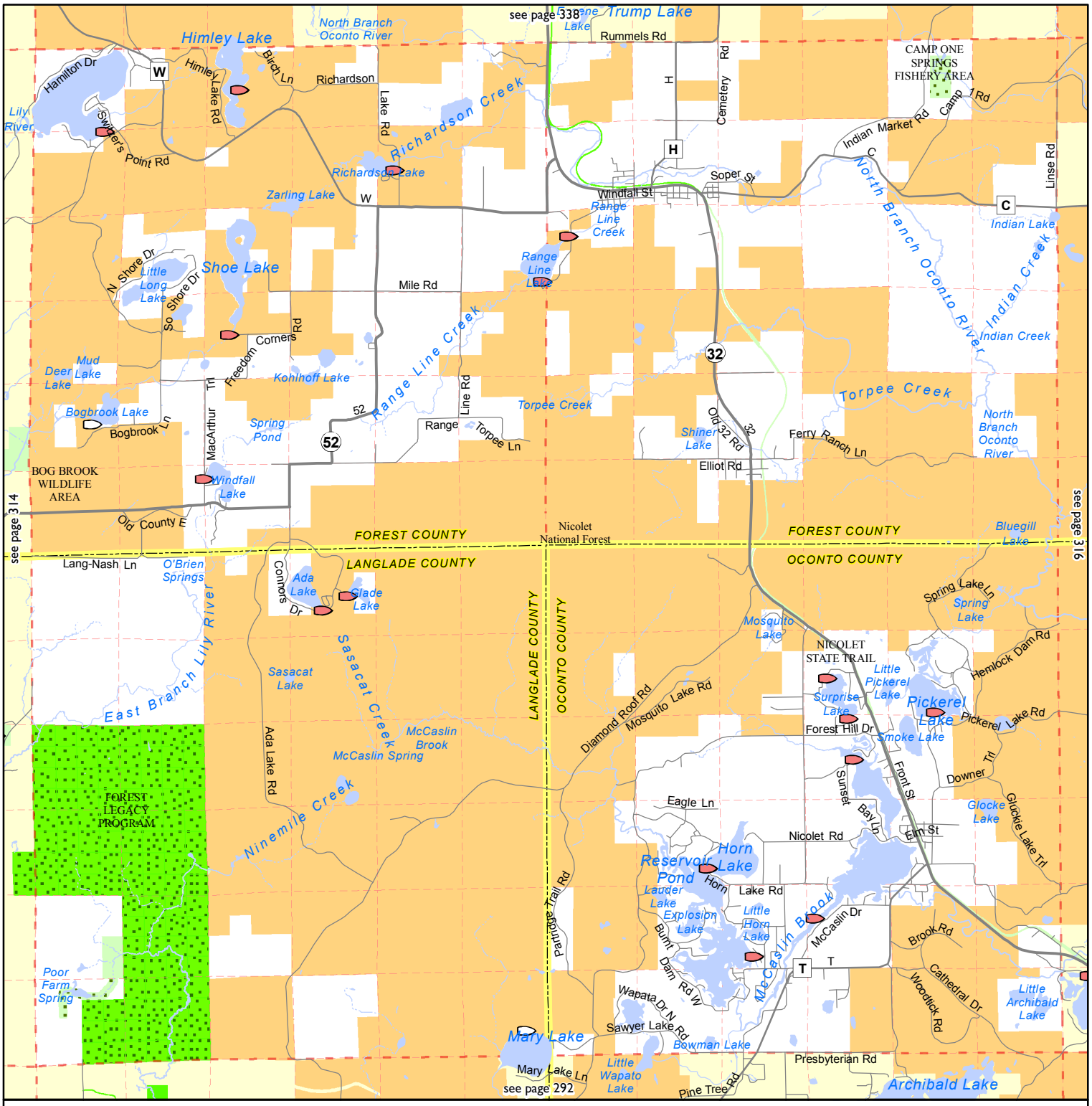

Boat Ramp
Carry-In Boat Ramp
Parking Area
Road
Highway
Interstate Highway
Railroad
Open Water
Township Line
Section Line
County Boundary
Cities and Villages
State Trail
Federal Land
County Forest
See Grant Index
State Land purchased without Knowles-Nelson Stewardship Program (KNSP) funds
State Land purchased with KNSP funds
State easement (no KNSP)
State easement purchased with KNSP funds
Local Parkland (no KNSP)
Local Parkland purchased with some KNSP funds
NCO Land purchased with some KNSP funds

0 0.45 0.9 1.35 1.8 Miles

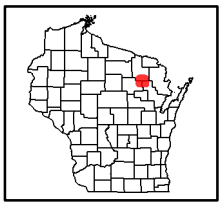

Sources: TeleAtlas, ESRI, WisDOT and other data providers. DISCLAIMER: No warranty, express or implied, is made regarding accuracy, completeness, or legality of the information herein. The boundaries depicted on this map may not represent the legal ownership boundaries of any property. The delineation of legal boundaries may only be conducted by a licensed surveyor.