Public Access Lands

Parts of Chippewa, Dunn & Eau Claire counties

page 232

Township/Range
T27N, R10W
T27N, R11W
T28N, R10W
T28N, R11W

12/01/2015

Wisconsin Department of Natural Resources
more info at http://dnr.wi.gov/ keyword search "atlas"

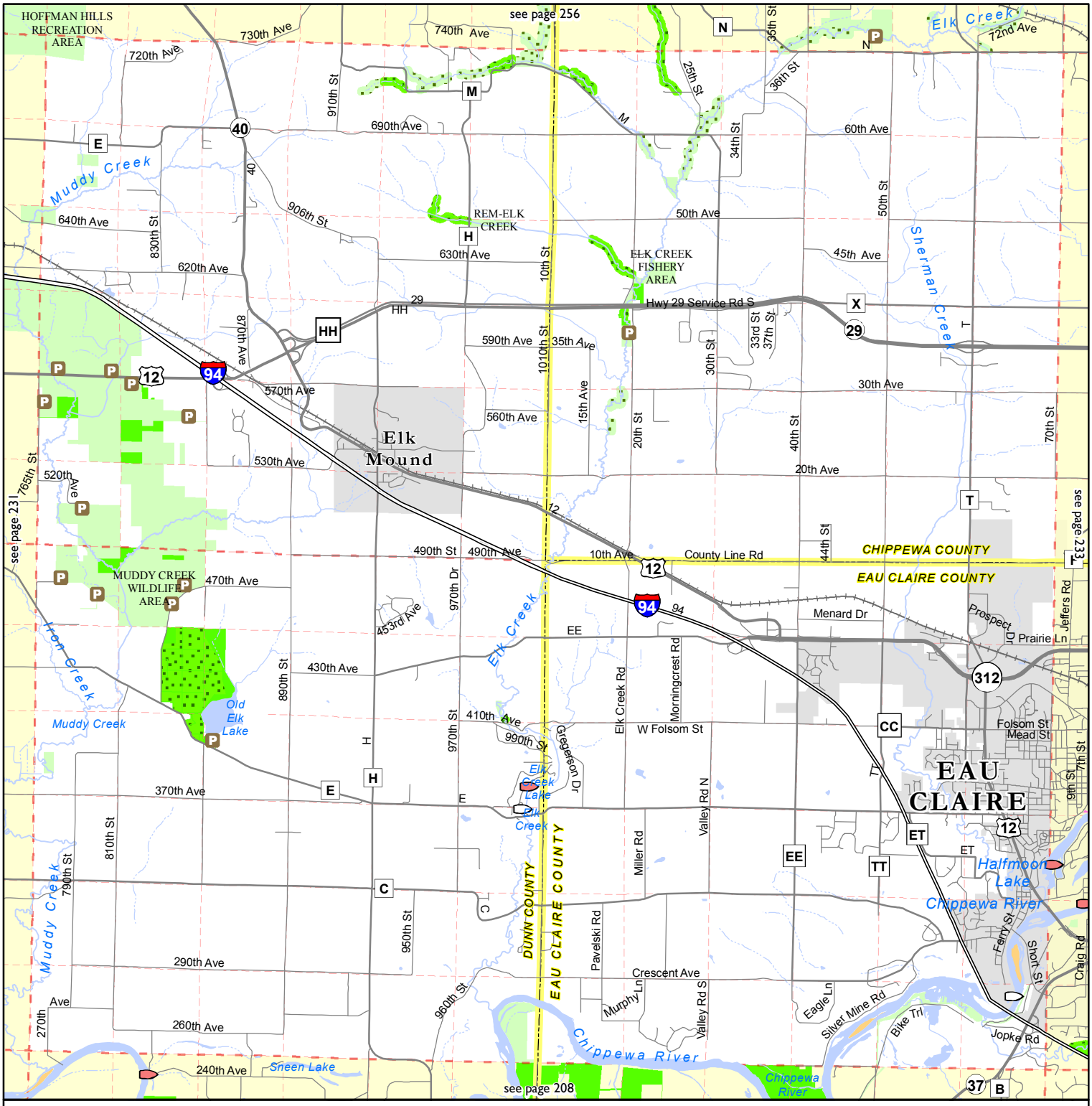

- Boat Ramp
- Carry-In Boat Ramp
- Parking Area
- Road
- Highway
- Interstate Highway
- Railroad
- Open Water
- Township Line
- Section Line
- County Boundary
- Cities and Villages
- State Trail
- Federal Land
- County Forest
- See Grant Index
- State Land purchased without Knowles-Nelson Stewardship Program (KNSP) funds
- State Land purchased with KNSP funds
- State easement (no KNSP)
- State easement purchased with KNSP funds
- Local Parkland (no KNSP)
- Local Parkland purchased with some KNSP funds
- NCO Land purchased with some KNSP funds

0 0.45 0.9 1.35 1.8 Miles

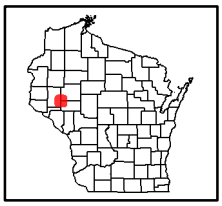

Sources: TeleAtlas, ESRI, WisDOT and other data providers. DISCLAIMER: No warranty, express or implied, is made regarding accuracy, completeness, or legality of the information herein. The boundaries depicted on this map may not represent the legal ownership boundaries of any property. The delineation of legal boundaries may only be conducted by a licensed surveyor.

Public Access Lands

Parts of Chippewa & Eau Claire counties

page 233

Township/Range
T27N, R08W
T27N, R09W
T28N, R08W
T28N, R09W

12/01/2015

Wisconsin Department of Natural Resources
more info at http://dnr.wi.gov/ keyword search "atlas"

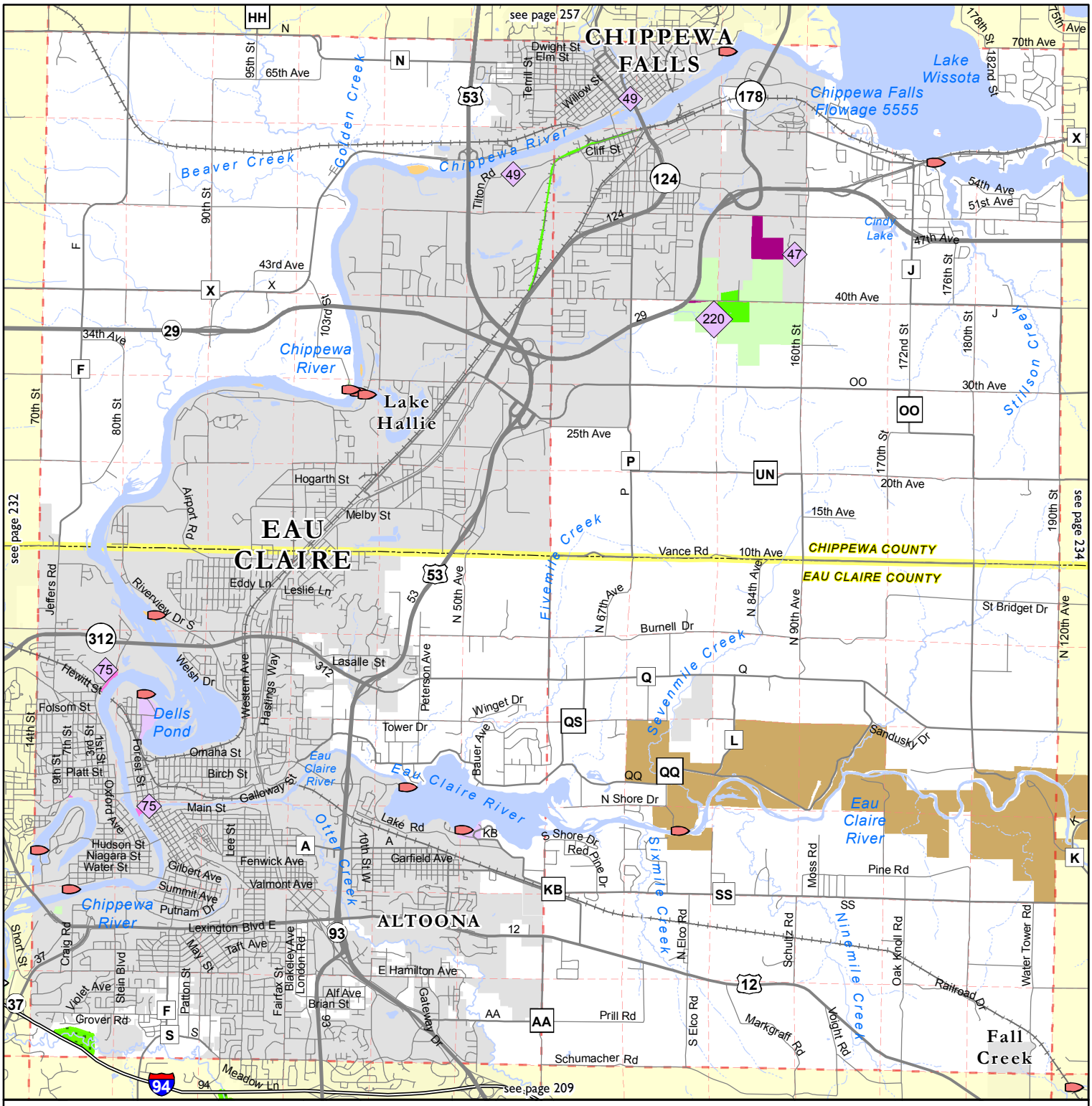

- Boat Ramp
- Carry-In Boat Ramp
- Parking Area
- Road
- Highway
- Interstate Highway
- Railroad
- Open Water
- Township Line
- Section Line
- County Boundary
- Cities and Villages
- State Trail
- Federal Land
- County Forest
- See Grant Index
- State Land purchased without Knowles-Nelson Stewardship Program (KNSP) funds
- State Land purchased with KNSP funds
- State easement (no KNSP)
- State easement purchased with KNSP funds
- Local Parkland (no KNSP)
- Local Parkland purchased with some KNSP funds
- NCO Land purchased with some KNSP funds

0 0.45 0.9 1.35 1.8 Miles

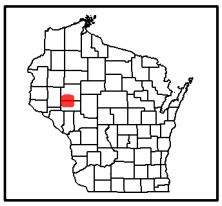

Sources: TeleAtlas, ESRI, WisDOT and other data providers. DISCLAIMER: No warranty, express or implied, is made regarding accuracy, completeness, or legality of the information herein. The boundaries depicted on this map may not represent the legal ownership boundaries of any property. The delineation of legal boundaries may only be conducted by a licensed surveyor.

Public Access Lands

Parts of Chippewa & Eau Claire counties

page 234

Township/Range
T27N, R06W
T27N, R07W
T28N, R06W
T28N, R07W

12/01/2015

Wisconsin Department of Natural Resources
more info at http://dnr.wi.gov/ keyword search "atlas"

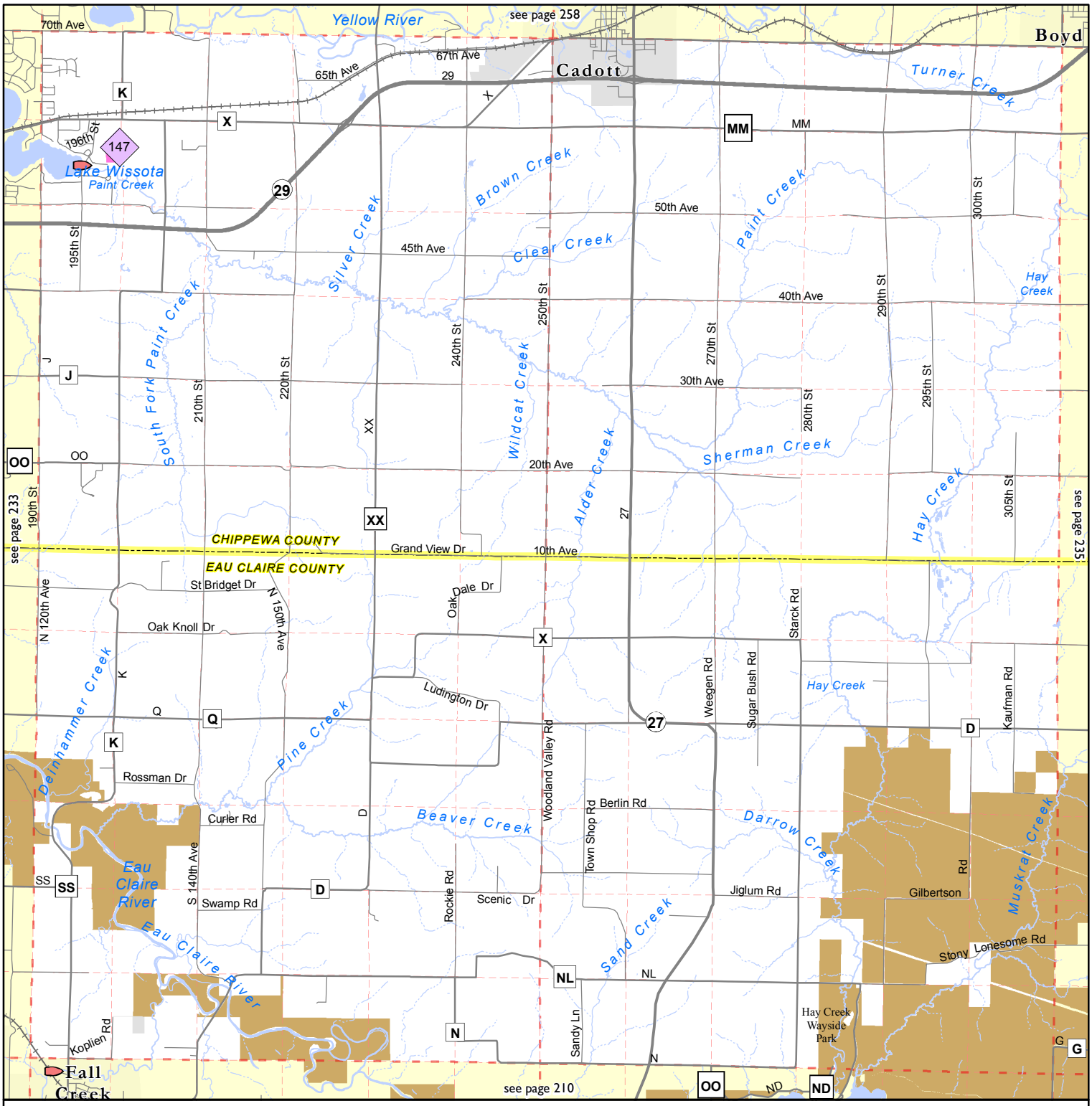

- Boat Ramp
- Carry-In Boat Ramp
- Parking Area
- Road
- Highway
- Interstate Highway
- Railroad
- Open Water
- Township Line
- Section Line
- County Boundary
- Cities and Villages
- State Trail
- Federal Land
- County Forest
- See Grant Index
- State Land purchased without Knowles-Nelson Stewardship Program (KNSP) funds
- State Land purchased with KNSP funds
- State easement (no KNSP)
- State easement purchased with KNSP funds
- Local Parkland (no KNSP)
- Local Parkland purchased with some KNSP funds
- NCO Land purchased with some KNSP funds

0 0.45 0.9 1.35 1.8 Miles

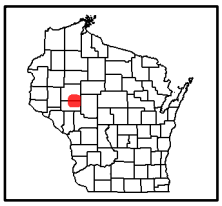

Sources: TeleAtlas, ESRI, WisDOT and other data providers. DISCLAIMER: No warranty, express or implied, is made regarding accuracy, completeness, or legality of the information herein. The boundaries depicted on this map may not represent the legal ownership boundaries of any property. The delineation of legal boundaries may only be conducted by a licensed surveyor.

Public Access Lands

Parts of Chippewa, Clark & Eau Claire counties

page 235

Township/Range
T27N, R04W
T27N, R05W
T28N, R04W
T28N, R05W

12/01/2015

Wisconsin Department of Natural Resources
more info at http://dnr.wi.gov/ keyword search "atlas"

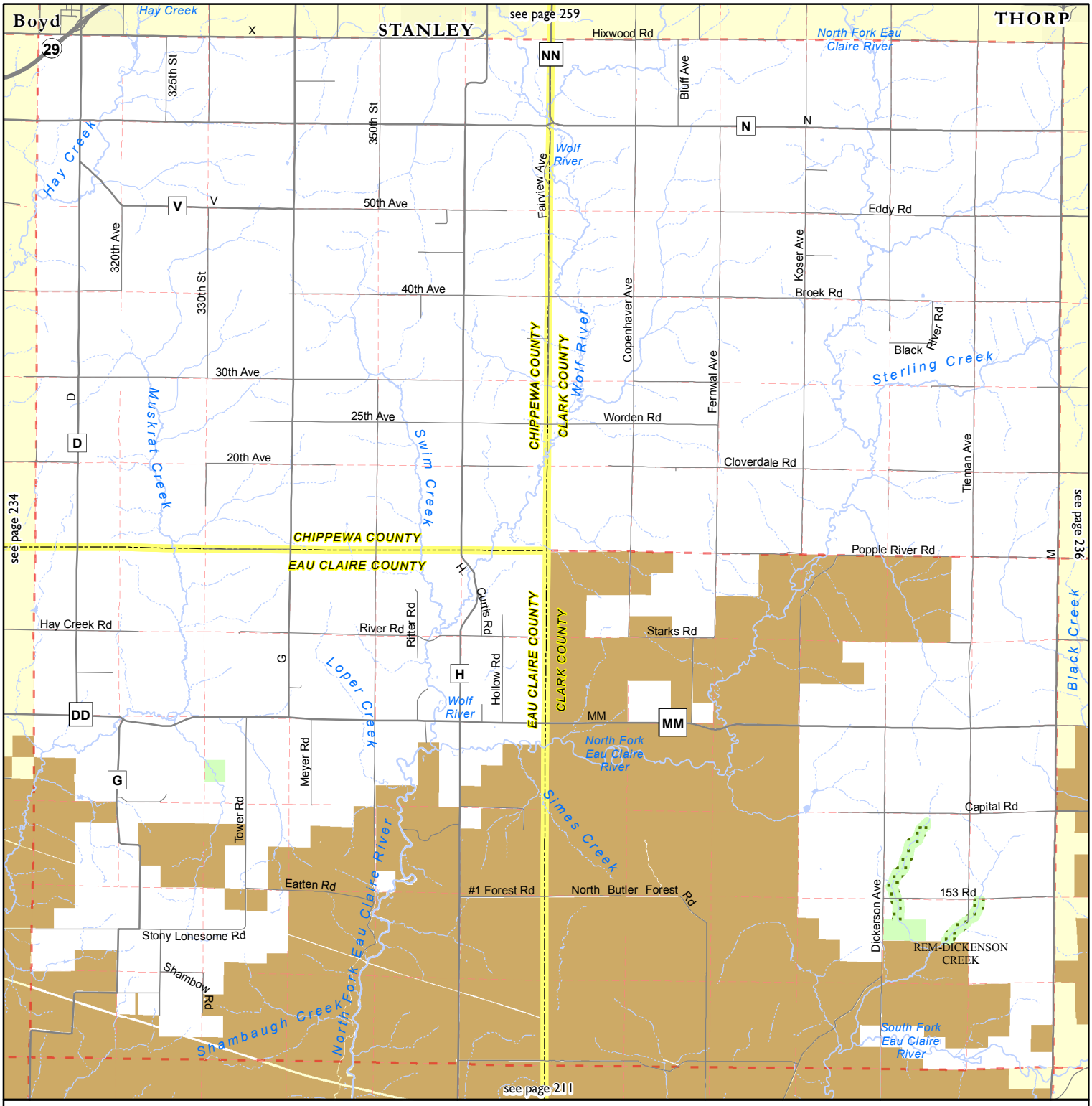

- Boat Ramp
- Carry-In Boat Ramp
- Parking Area
- Road
- Highway
- Interstate Highway
- Railroad
- Open Water
- Township Line
- Section Line
- County Boundary
- Cities and Villages
- State Trail
- Federal Land
- County Forest
- See Grant Index
- State Land purchased without Knowles-Nelson Stewardship Program (KNSP) funds
- State Land purchased with KNSP funds
- State easement (no KNSP)
- State easement purchased with KNSP funds
- Local Parkland (no KNSP)
- Local Parkland purchased with some KNSP funds
- NCO Land purchased with some KNSP funds

0 0.45 0.9 1.35 1.8 Miles

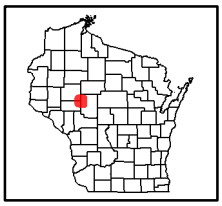

Sources: TeleAtlas, ESRI, WisDOT and other data providers. DISCLAIMER: No warranty, express or implied, is made regarding accuracy, completeness, or legality of the information herein. The boundaries depicted on this map may not represent the legal ownership boundaries of any property. The delineation of legal boundaries may only be conducted by a licensed surveyor.

Public Access Lands

Parts of Chippewa & Dunn counties

page 256

Township/Range
T29N, R10W
T29N, R11W
T30N, R10W
T30N, R11W

12/01/2015

Wisconsin Department of Natural Resources
more info at http://dnr.wi.gov/ keyword search "atlas"

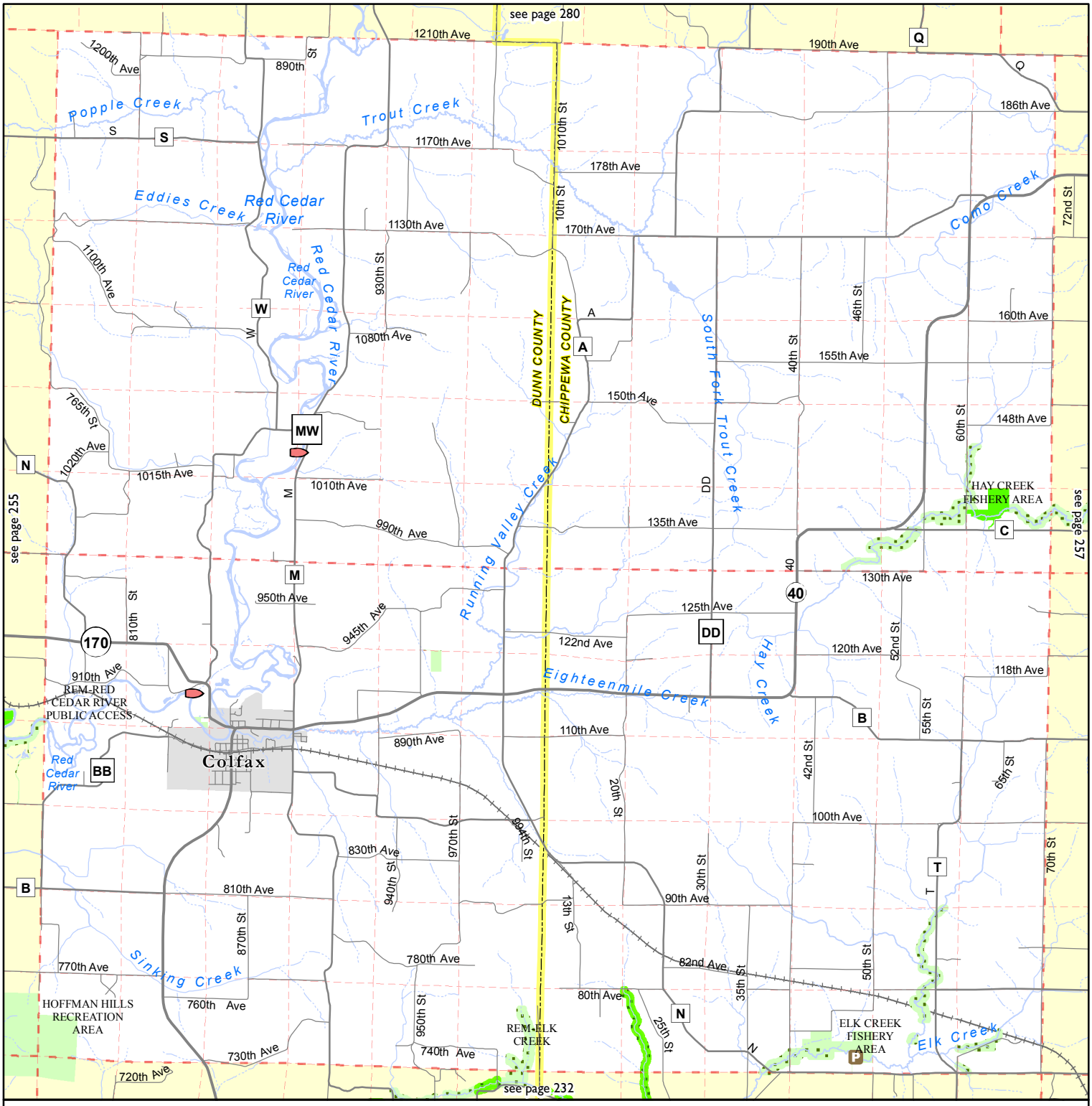

Boat Ramp
Carry-In Boat Ramp
Parking Area
Road
Highway
Interstate Highway
Railroad
Open Water
Township Line
Section Line
County Boundary
Cities and Villages
State Trail
Federal Land
County Forest
See Grant Index
State Land purchased without Knowles-Nelson Stewardship Program (KNSP) funds
State Land purchased with KNSP funds
State easement (no KNSP)
State easement purchased with KNSP funds
Local Parkland (no KNSP)
Local Parkland purchased with some KNSP funds
NCO Land purchased with some KNSP funds

0 0.5 1 1.5 2 Miles

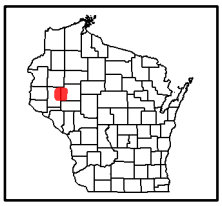

Sources: TeleAtlas, ESRI, WisDOT and other data providers. DISCLAIMER: No warranty, express or implied, is made regarding accuracy, completeness, or legality of the information herein. The boundaries depicted on this map may not represent the legal ownership boundaries of any property. The delineation of legal boundaries may only be conducted by a licensed surveyor.

Public Access Lands

Part of Chippewa County

page 257

Township/Range
T29N, R08W
T29N, R09W
T30N, R08W
T30N, R09W

12/01/2015

Wisconsin Department of Natural Resources
more info at http://dnr.wi.gov/ keyword search "atlas"

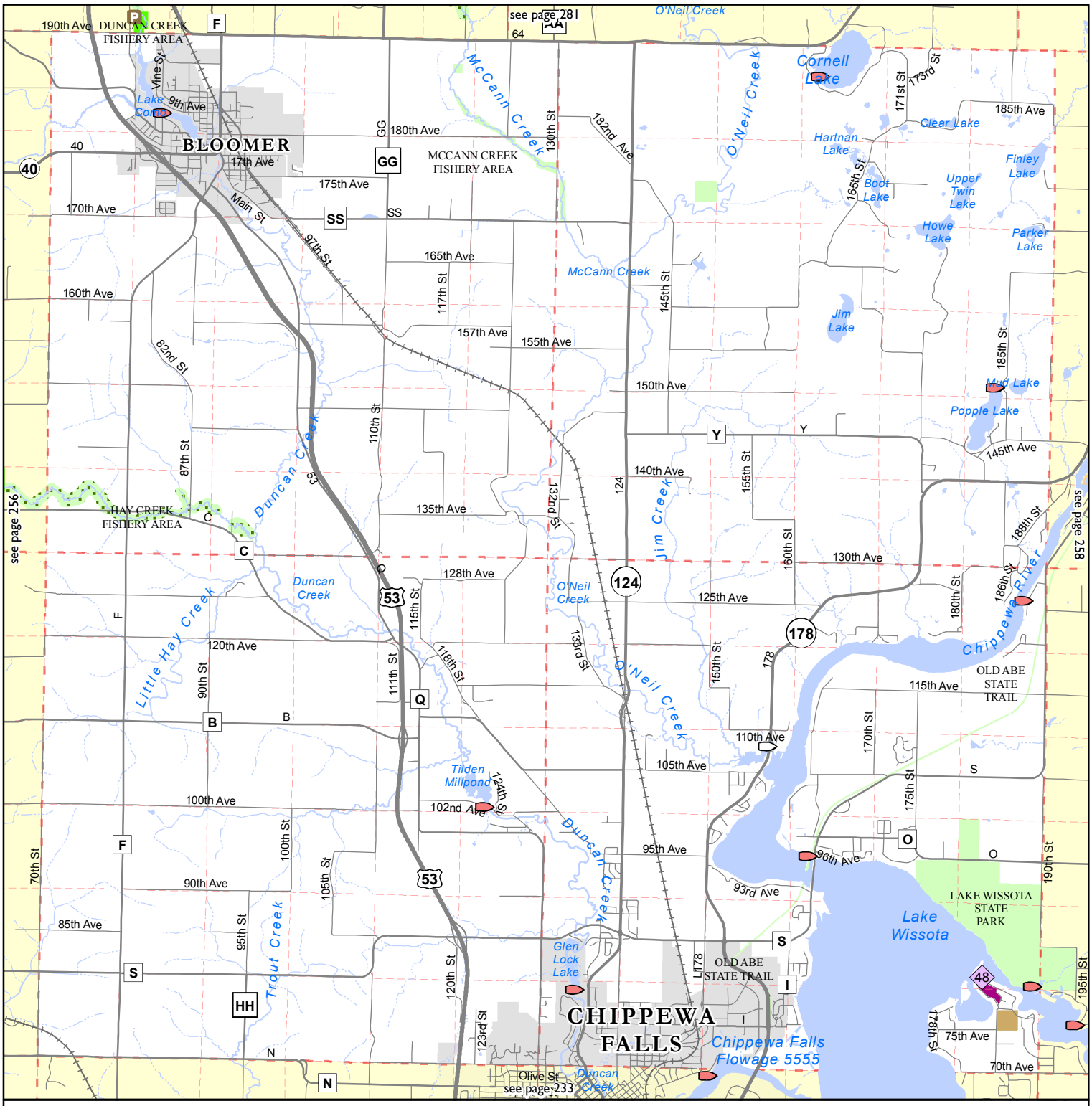

- Boat Ramp
- Carry-In Boat Ramp
- Parking Area
- Road
- Highway
- Interstate Highway
- Railroad
- Open Water
- Township Line
- Section Line
- County Boundary
- Cities and Villages
- State Trail
- Federal Land
- County Forest
- See Grant Index
- State Land purchased without Knowles-Nelson Stewardship Program (KNSP) funds
- State Land purchased with KNSP funds
- State easement (no KNSP)
- State easement purchased with KNSP funds
- Local Parkland (no KNSP)
- Local Parkland purchased with some KNSP funds
- NCO Land purchased with some KNSP funds

0 0.45 0.9 1.35 1.8 Miles

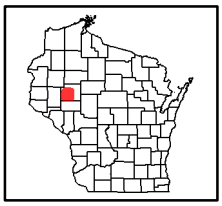

Sources: TeleAtlas, ESRI, WisDOT and other data providers. DISCLAIMER: No warranty, express or implied, is made regarding accuracy, completeness, or legality of the information herein. The boundaries depicted on this map may not represent the legal ownership boundaries of any property. The delineation of legal boundaries may only be conducted by a licensed surveyor.

Public Access Lands

Part of Chippewa County

page 258

Township/Range
T29N, R06W
T29N, R07W
T30N, R06W
T30N, R07W

12/01/2015

Wisconsin Department of Natural Resources
more info at http://dnr.wi.gov/ keyword search "atlas"

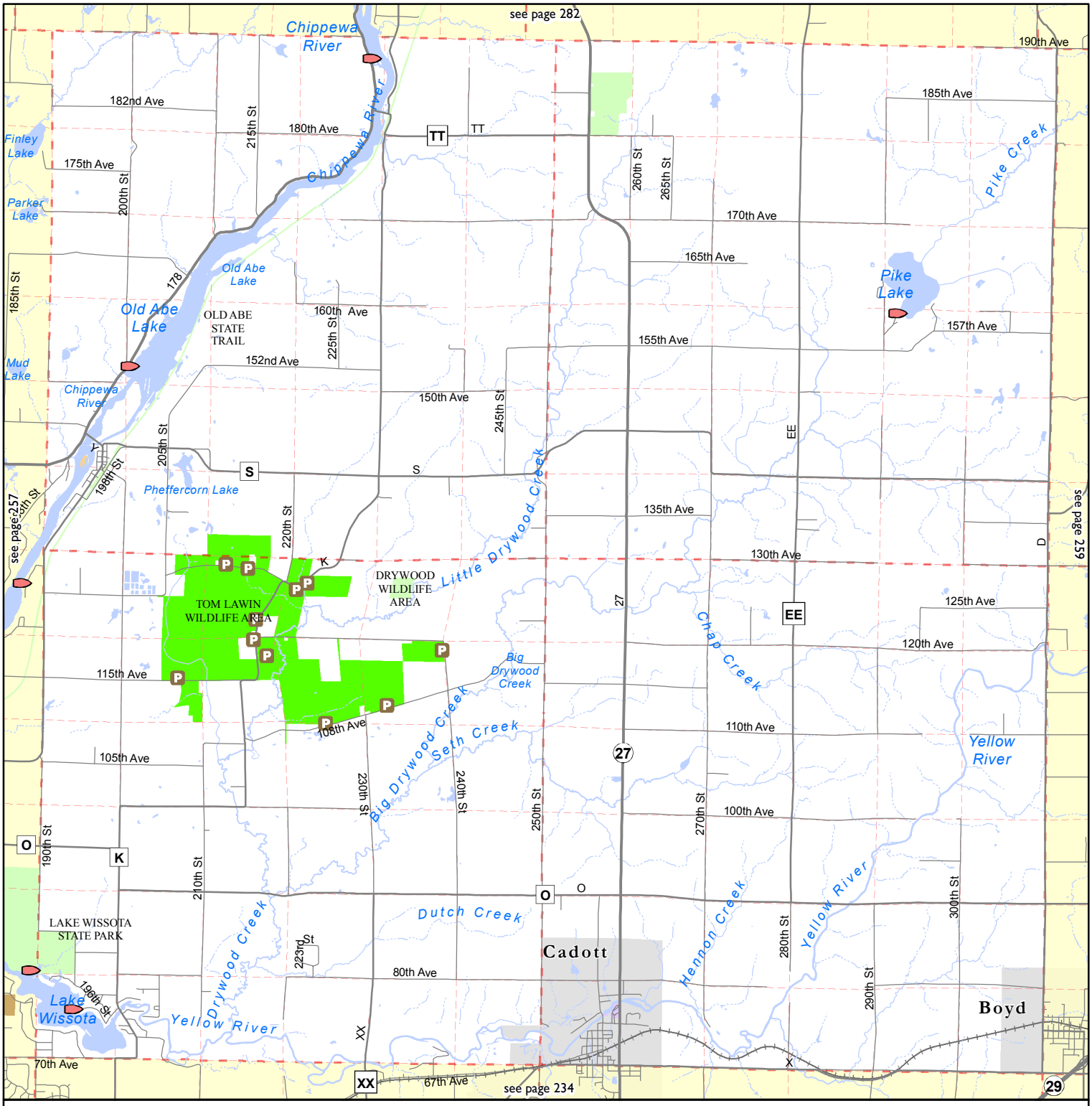

Boat Ramp
Carry-In Boat Ramp
Parking Area
Road
Highway
Interstate Highway
Railroad
Open Water
Township Line
Section Line
County Boundary
Cities and Villages
State Trail
Federal Land
County Forest
See Grant Index
State Land purchased without Knowles-Nelson Stewardship Program (KNSP) funds
State Land purchased with KNSP funds
State easement (no KNSP)
State easement purchased with KNSP funds
Local Parkland (no KNSP)
Local Parkland purchased with some KNSP funds
NCO Land purchased with some KNSP funds

0 0.45 0.9 1.35 1.8 Miles

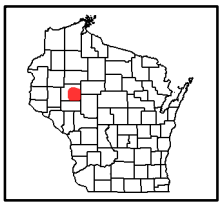

Sources: TeleAtlas, ESRI, WisDOT and other data providers. DISCLAIMER: No warranty, express or implied, is made regarding accuracy, completeness, or legality of the information herein. The boundaries depicted on this map may not represent the legal ownership boundaries of any property. The delineation of legal boundaries may only be conducted by a licensed surveyor.

Public Access Lands

Parts of Chippewa, Clark & Taylor counties

page 259

Township/Range
T29N, R04W
T29N, R05W
T30N, R04W
T30N, R05W

12/01/2015

Wisconsin Department of Natural Resources
more info at http://dnr.wi.gov/ keyword search "atlas"

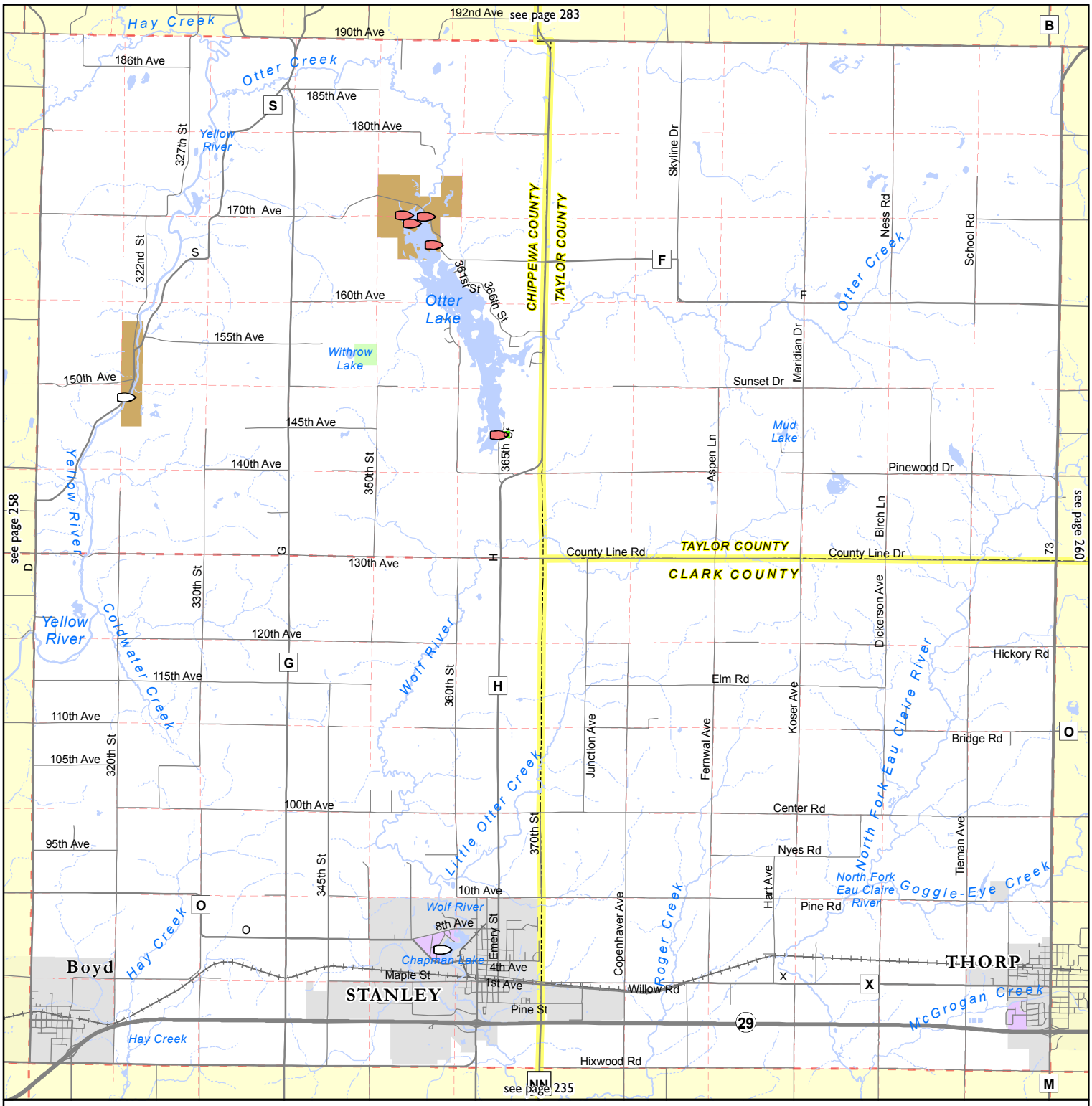

Boat Ramp
Carry-In Boat Ramp
Parking Area
Road
Highway
Interstate Highway
Railroad
Open Water
Township Line
Section Line
County Boundary
Cities and Villages
State Trail
Federal Land
County Forest
See Grant Index
State Land purchased without Knowles-Nelson Stewardship Program (KNSP) funds
State Land purchased with KNSP funds
State easement (no KNSP)
State easement purchased with KNSP funds
Local Parkland (no KNSP)
Local Parkland purchased with some KNSP funds
NCO Land purchased with some KNSP funds

0 0.45 0.9 1.35 1.8 Miles

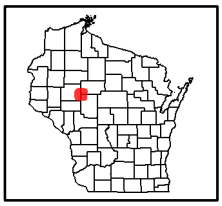

Sources: TeleAtlas, ESRI, WisDOT and other data providers. DISCLAIMER: No warranty, express or implied, is made regarding accuracy, completeness, or legality of the information herein. The boundaries depicted on this map may not represent the legal ownership boundaries of any property. The delineation of legal boundaries may only be conducted by a licensed surveyor.

Public Access Lands

Parts of Barron, Chippewa & Dunn counties

page 280

Township/Range
T31N, R10W
T31N, R11W
T32N, R10W
T32N, R11W

12/01/2015

Wisconsin Department of Natural Resources
more info at http://dnr.wi.gov/ keyword search "atlas"

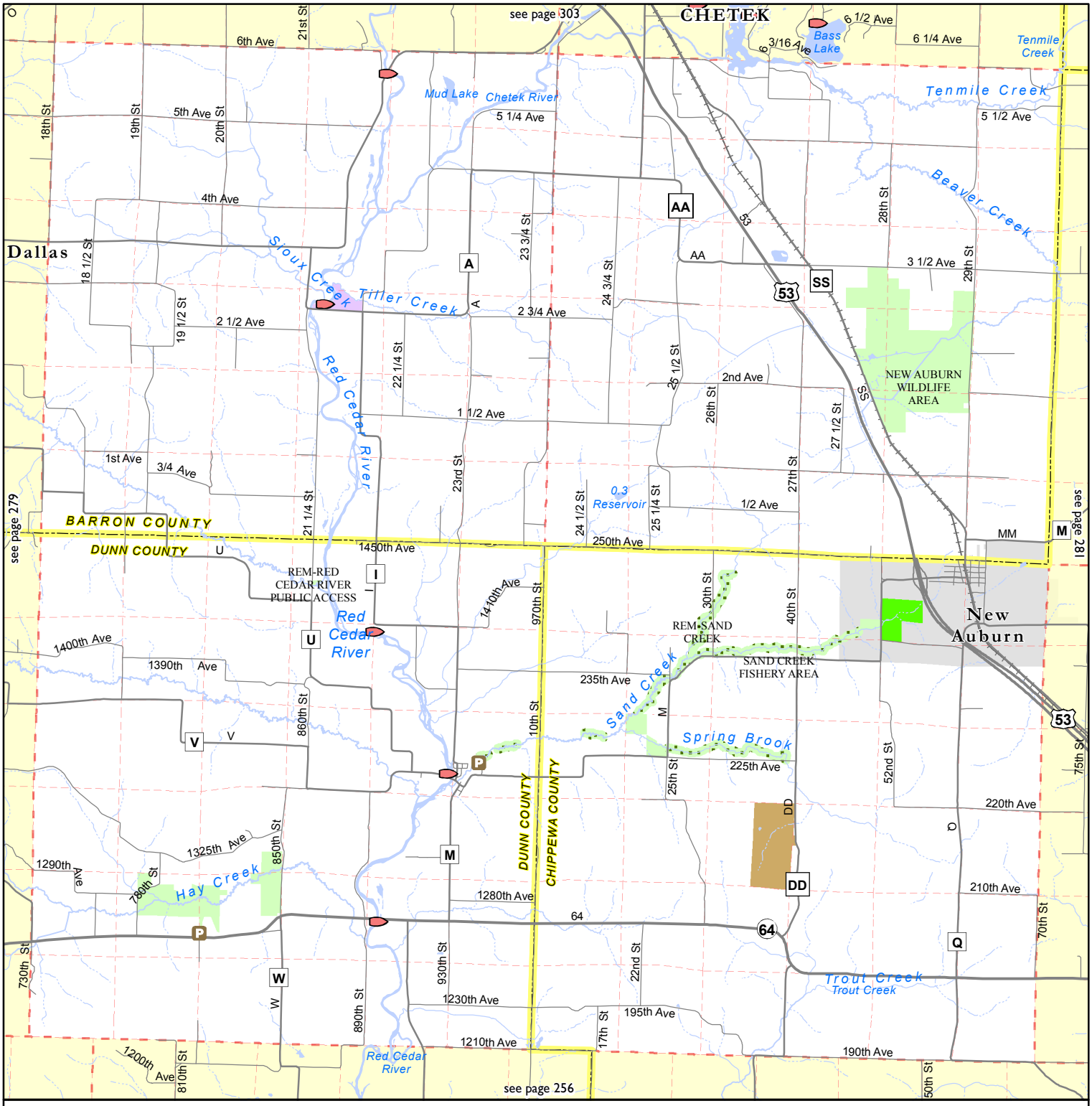

Boat Ramp
Carry-In Boat Ramp
Parking Area
Road
Highway
Interstate Highway
Railroad
Open Water
Township Line
Section Line
County Boundary
Cities and Villages
State Trail
Federal Land
County Forest
See Grant Index
State Land purchased without Knowles-Nelson Stewardship Program (KNSP) funds
State Land purchased with KNSP funds
State easement (no KNSP)
State easement purchased with KNSP funds
Local Parkland (no KNSP)
Local Parkland purchased with some KNSP funds
NCO Land purchased with some KNSP funds

0 0.5 1 1.5 2 Miles

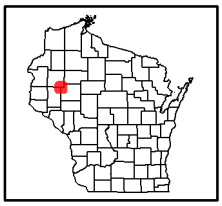

Sources: TeleAtlas, ESRI, WisDOT and other data providers. DISCLAIMER: No warranty, express or implied, is made regarding accuracy, completeness, or legality of the information herein. The boundaries depicted on this map may not represent the legal ownership boundaries of any property. The delineation of legal boundaries may only be conducted by a licensed surveyor.

Public Access Lands

Part of Chippewa County

page 281

Township/Range
T31N, R08W
T31N, R09W
T32N, R08W
T32N, R09W

12/01/2015

Wisconsin Department of Natural Resources
more info at http://dnr.wi.gov/ keyword search "atlas"

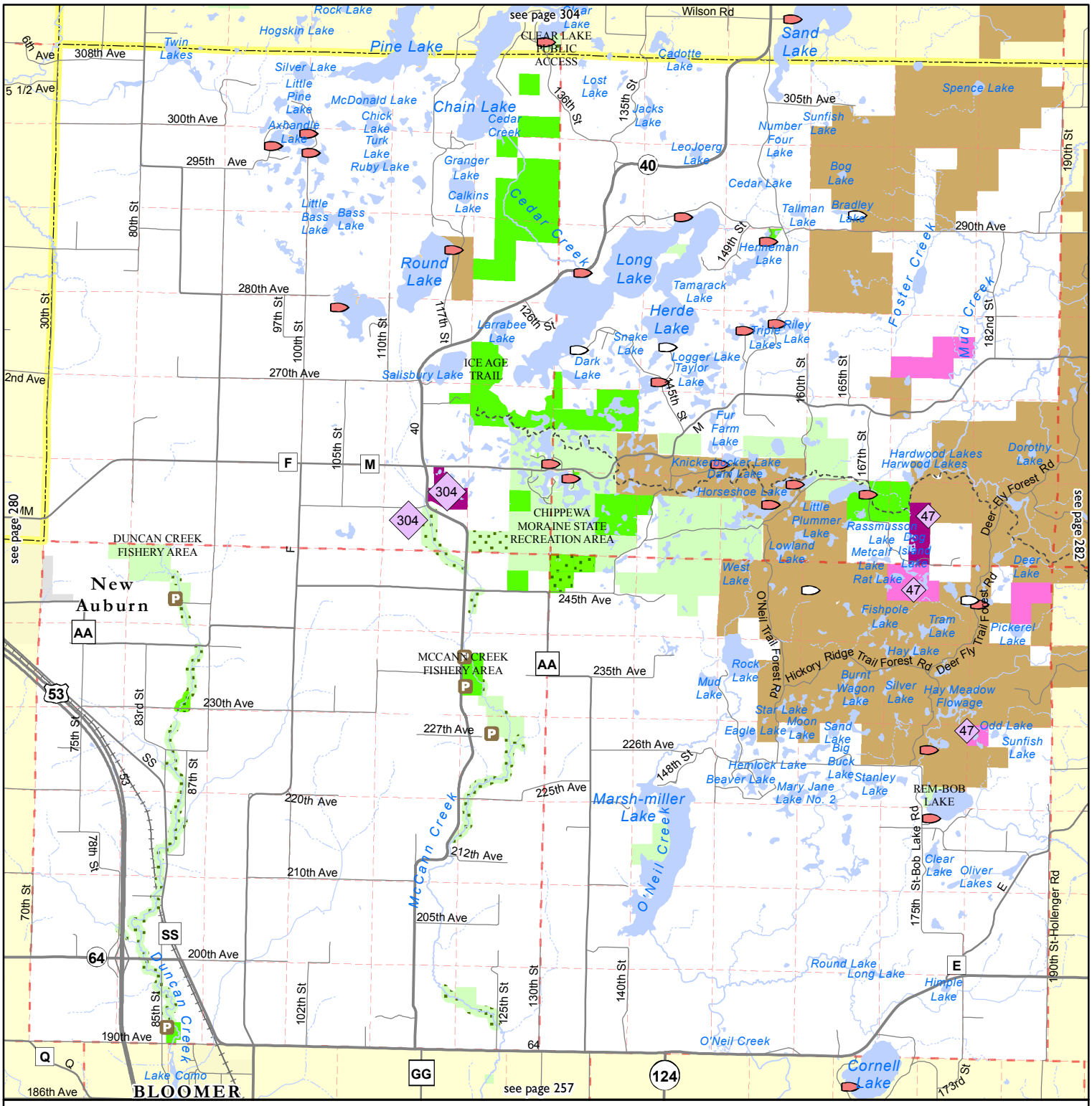

Sources: TeleAtlas, ESRI, WisDOT and other data providers. DISCLAIMER: No warranty, express or implied, is made regarding accuracy, completeness, or legality of the information herein. The boundaries depicted on this map may not represent the legal ownership boundaries of any property. The delineation of legal boundaries may only be conducted by a licensed surveyor.

Public Access Lands

Part of Chippewa County

page 282

Township/Range
T31N, R06W
T31N, R07W
T32N, R06W
T32N, R07W

12/01/2015

Wisconsin Department of Natural Resources
more info at http://dnr.wi.gov/ keyword search "atlas"

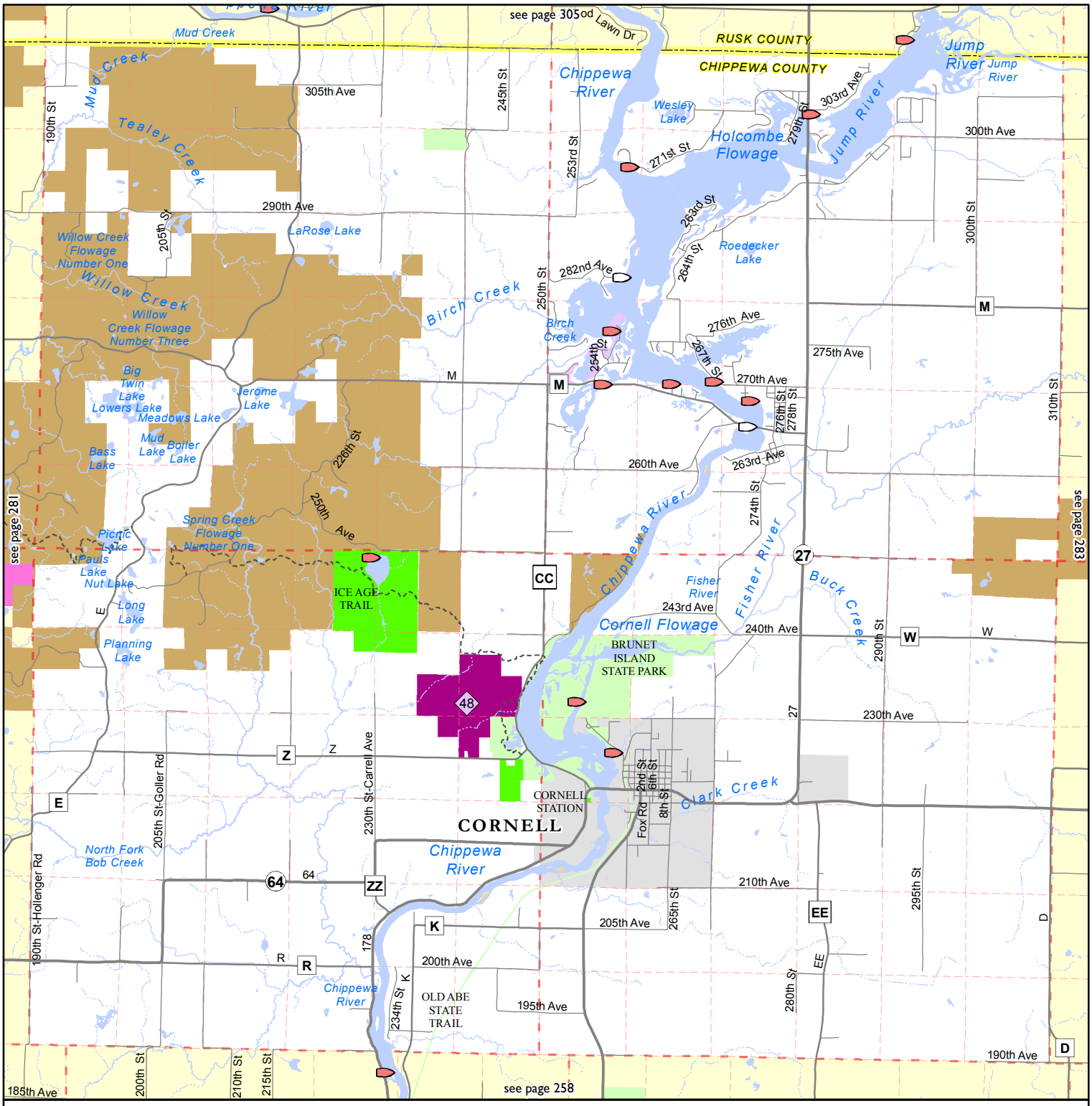

- Boat Ramp
- Carry-In Boat Ramp
- Parking Area
- Road
- Highway
- Interstate Highway
- Railroad
- Open Water
- Township Line
- Section Line
- County Boundary
- Cities and Villages
- State Trail
- Federal Land
- County Forest
- See Grant Index
- State Land purchased without Knowles-Nelson Stewardship Program (KNSP) funds
- State Land purchased with KNSP funds
- State easement (no KNSP)
- State easement purchased with KNSP funds
- Local Parkland (no KNSP)
- Local Parkland purchased with some KNSP funds
- NCO Land purchased with some KNSP funds

0 0.45 0.9 1.35 1.8 Miles

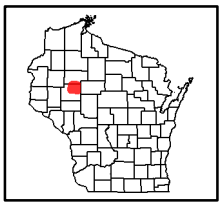

Sources: TeleAtlas, ESRI, WisDOT and other data providers. DISCLAIMER: No warranty, express or implied, is made regarding accuracy, completeness, or legality of the information herein. The boundaries depicted on this map may not represent the legal ownership boundaries of any property. The delineation of legal boundaries may only be conducted by a licensed surveyor.

Public Access Lands

Parts of Chippewa & Taylor counties

page 283

Township/Range
T31N, R04W
T31N, R05W
T32N, R04W
T32N, R05W

12/01/2015

Wisconsin Department of Natural Resources
more info at http://dnr.wi.gov/ keyword search "atlas"

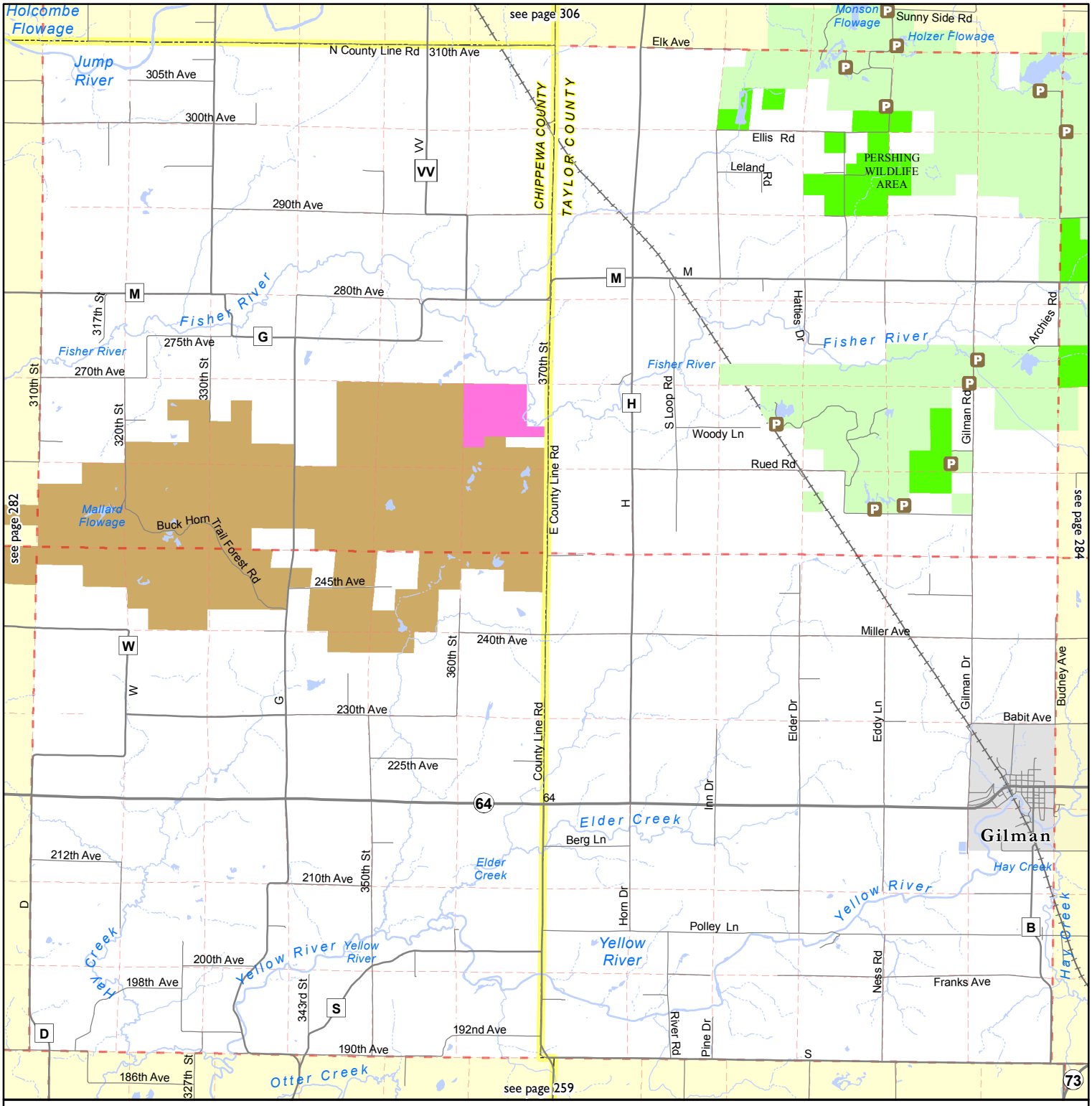

- Boat Ramp
- Carry-In Boat Ramp
- Parking Area
- Road
- Highway
- Interstate Highway
- Railroad
- Open Water
- Township Line
- Section Line
- County Boundary
- Cities and Villages
- State Trail
- Federal Land
- County Forest
- See Grant Index
- State Land purchased without Knowles-Nelson Stewardship Program (KNSP) funds
- State Land purchased with KNSP funds
- State easement (no KNSP)
- State easement purchased with KNSP funds
- Local Parkland (no KNSP)
- Local Parkland purchased with some KNSP funds
- NCO Land purchased with some KNSP funds

0 0.45 0.9 1.35 1.8 Miles

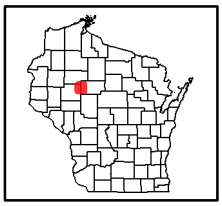

Sources: TeleAtlas, ESRI, WisDOT and other data providers. DISCLAIMER: No warranty, express or implied, is made regarding accuracy, completeness, or legality of the information herein. The boundaries depicted on this map may not represent the legal ownership boundaries of any property. The delineation of legal boundaries may only be conducted by a licensed surveyor.